



TRANSPORTATION ADVISORY COMMITTEE

REGIONAL TRANSPORTATION PLANNING ORGANIZATION

September 15, 2023

Agenda

- Introductions
- Review and Approval of Meeting Minutes
- ODOT Safety Programs, Jeremy Thompson
- Crash Summary 2017 to 2021
- RTPO Capital Allocation Update
- FY 2022 Work Plan Completion Report
- Request for Projects
- Announcements
- Next Meeting: **November 17, 2022**
- Adjourn

Guest Speaker

Jeremy Thompson, Traffic Safety Engineer, ODOT

- Ohio crash trends
- ODOT Highway Safety Improvement Program
- Funding opportunities at ODOT

Crash Summary 2017-2021



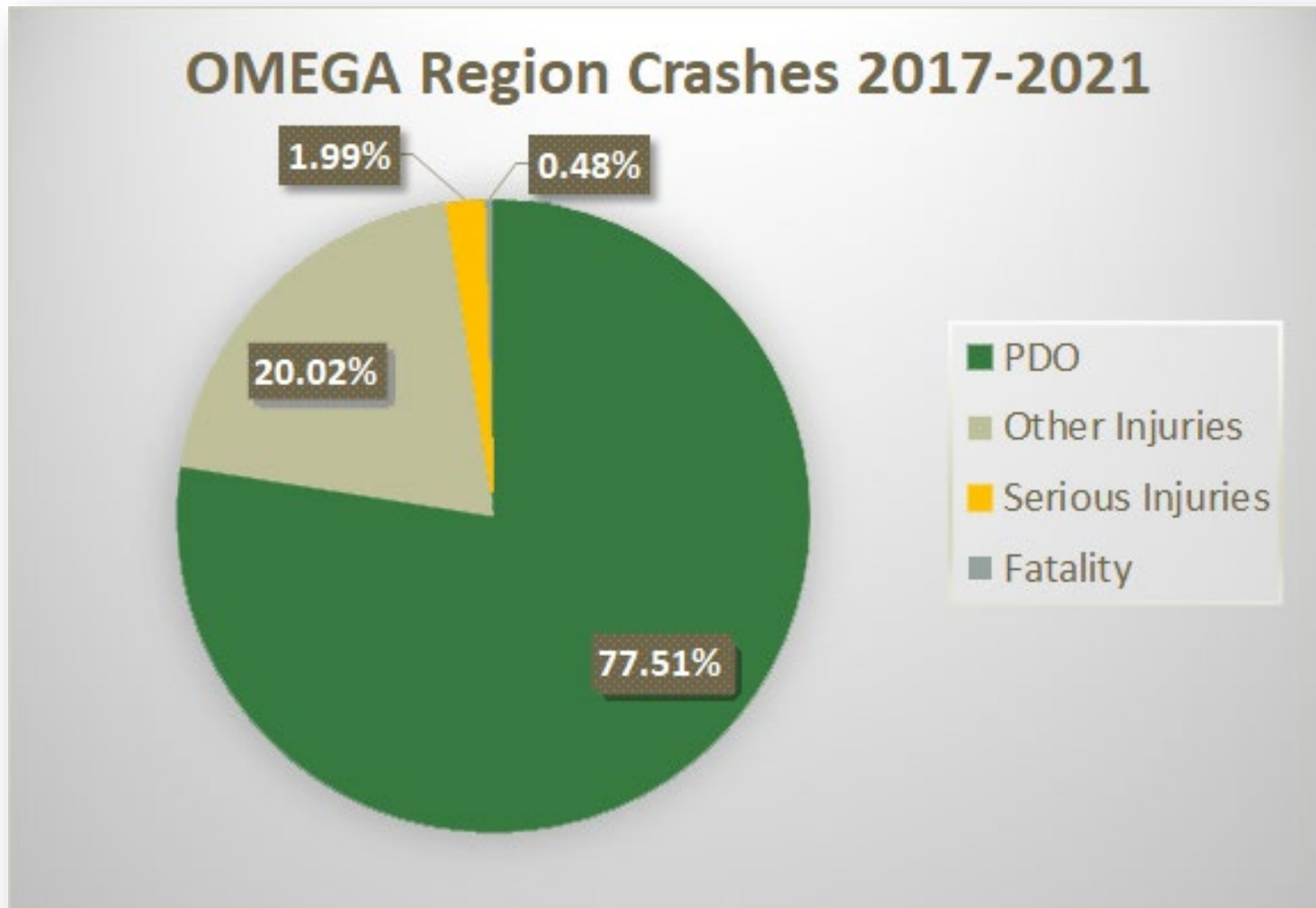
OMEGA REGION CRASH SUMMARY 2017 TO 2021

Township	Fatality	Serious	Other	Pedestrian	Bicycle	Buggy	PDO ⁽¹⁾	Total
Carroll	21	95	448	8	3	5	1391	1,955
Columbiana	39	307	1920	30	10	3	6036	8,302
Coshocton	30	96	434	13	7	3	1910	2,470
Guernsey	30	176	1051	13	4	2	4378	5,635
Harrison	28	97	342	5	0	3	1032	1,499
Holmes	28	140	836	11	28	35	2515	3519
Muskingum	59	296	2471	66	31	1	9569	12,395
Tuscarawas	68	278	2375	52	54	19	9123	11,844
Total	282	1390	9429	190	134	66	34,563	47,619

Notes

(1) PDO: Property Damage Only

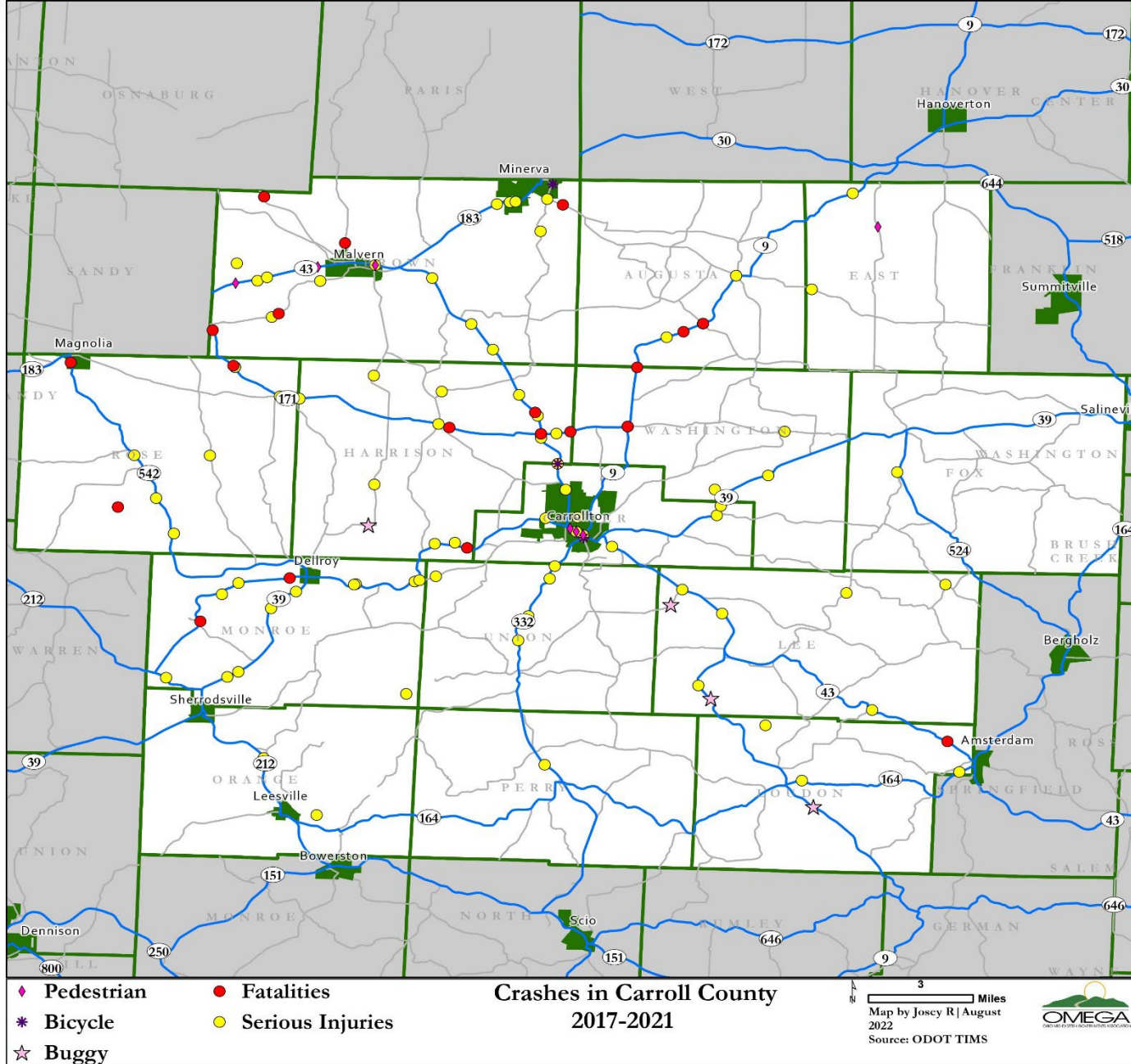
Crash Summary 2017-2021



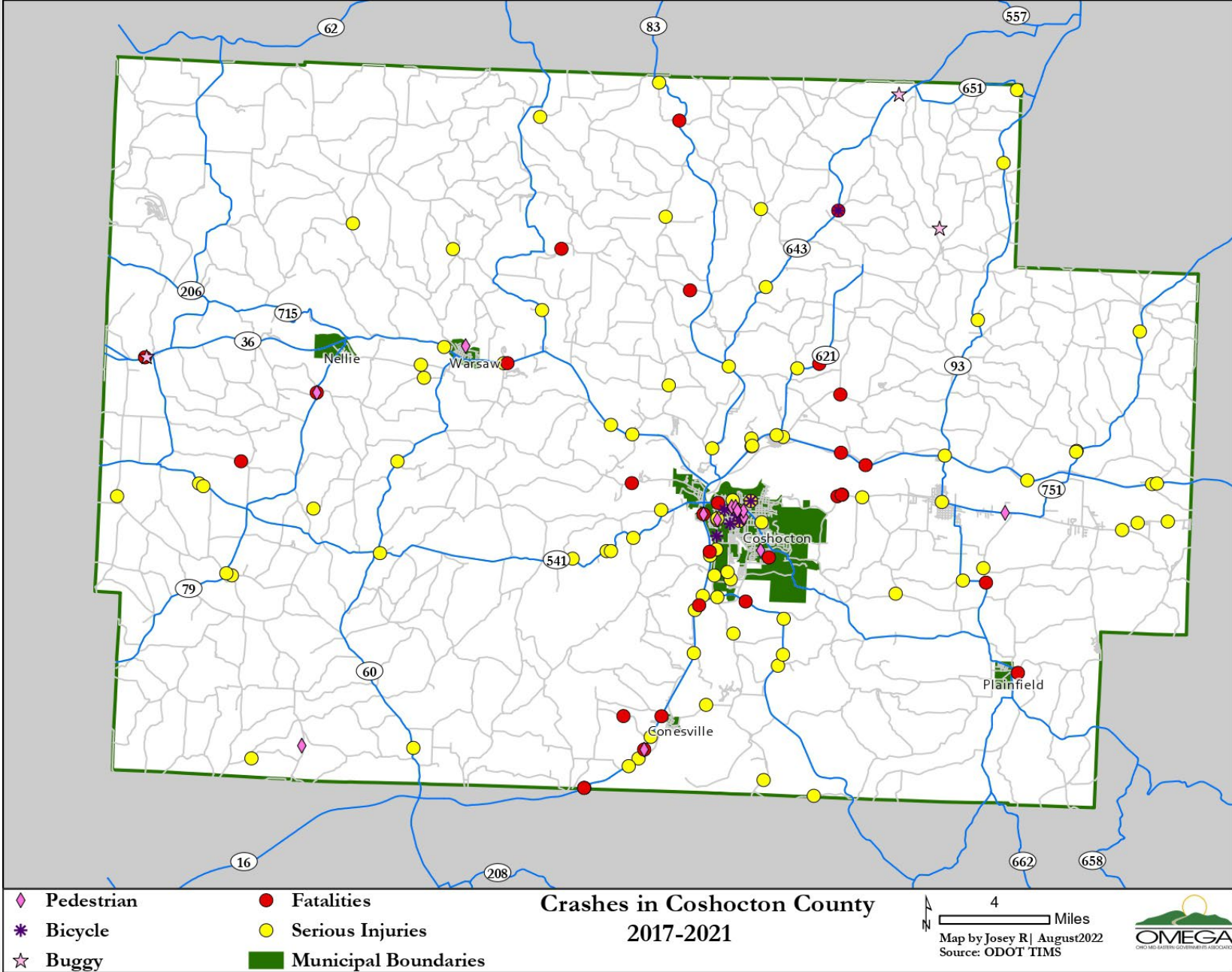
Crash Summary: Performance Measure Goals

Year	Fatalities		Serious Injuries		Other Injuries	
2017	66		349		2190	
2018	52	-21%	311	-11%	1975	-10%
2019	55	6%	285	-8%	2041	3%
2020	61	11%	285	0%	1805	-12%
2021	73	20%	263	-8%	1922	6%

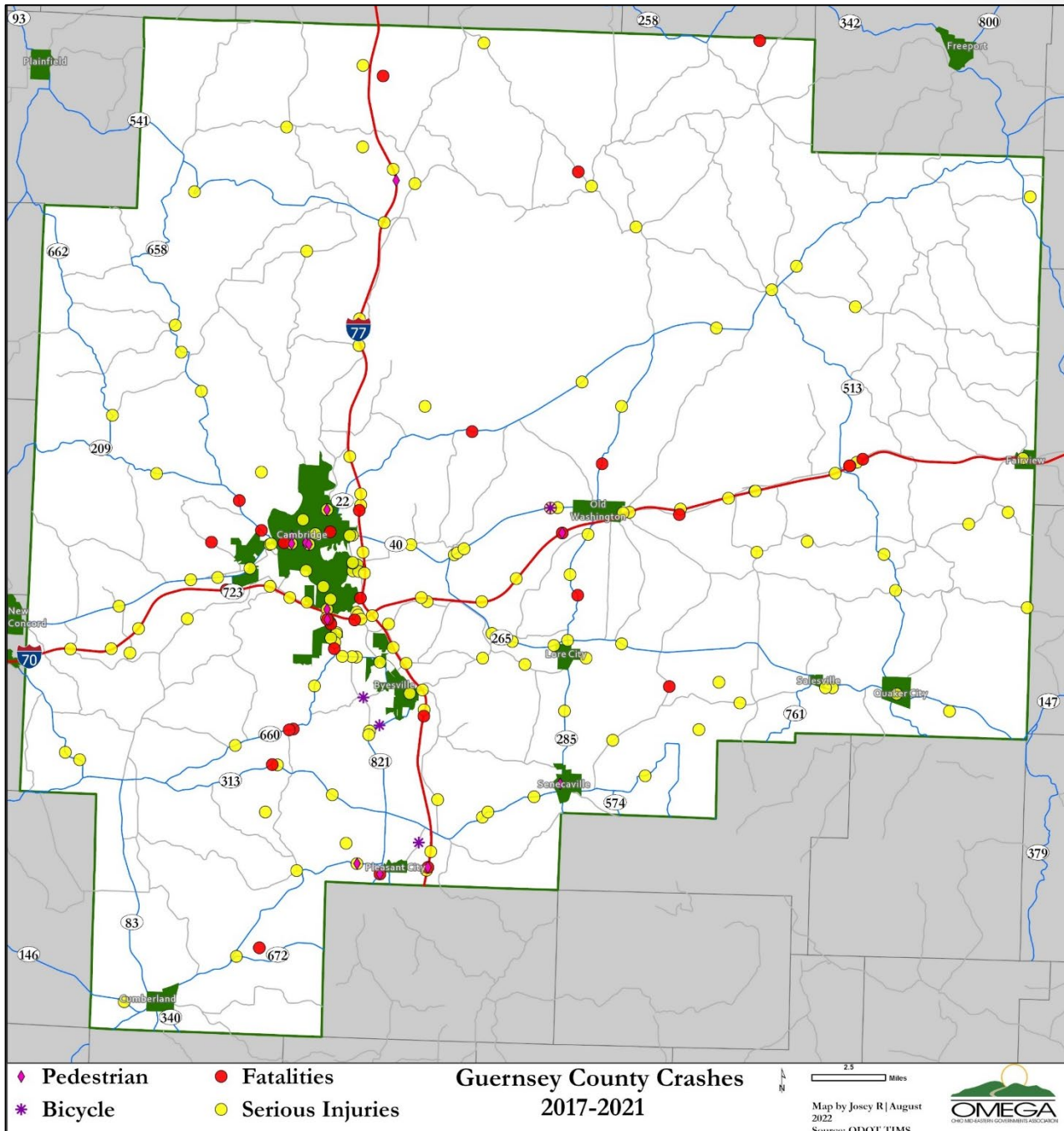
OMEGA Goal: 1% reduction of fatal and serious injury crashes annually.

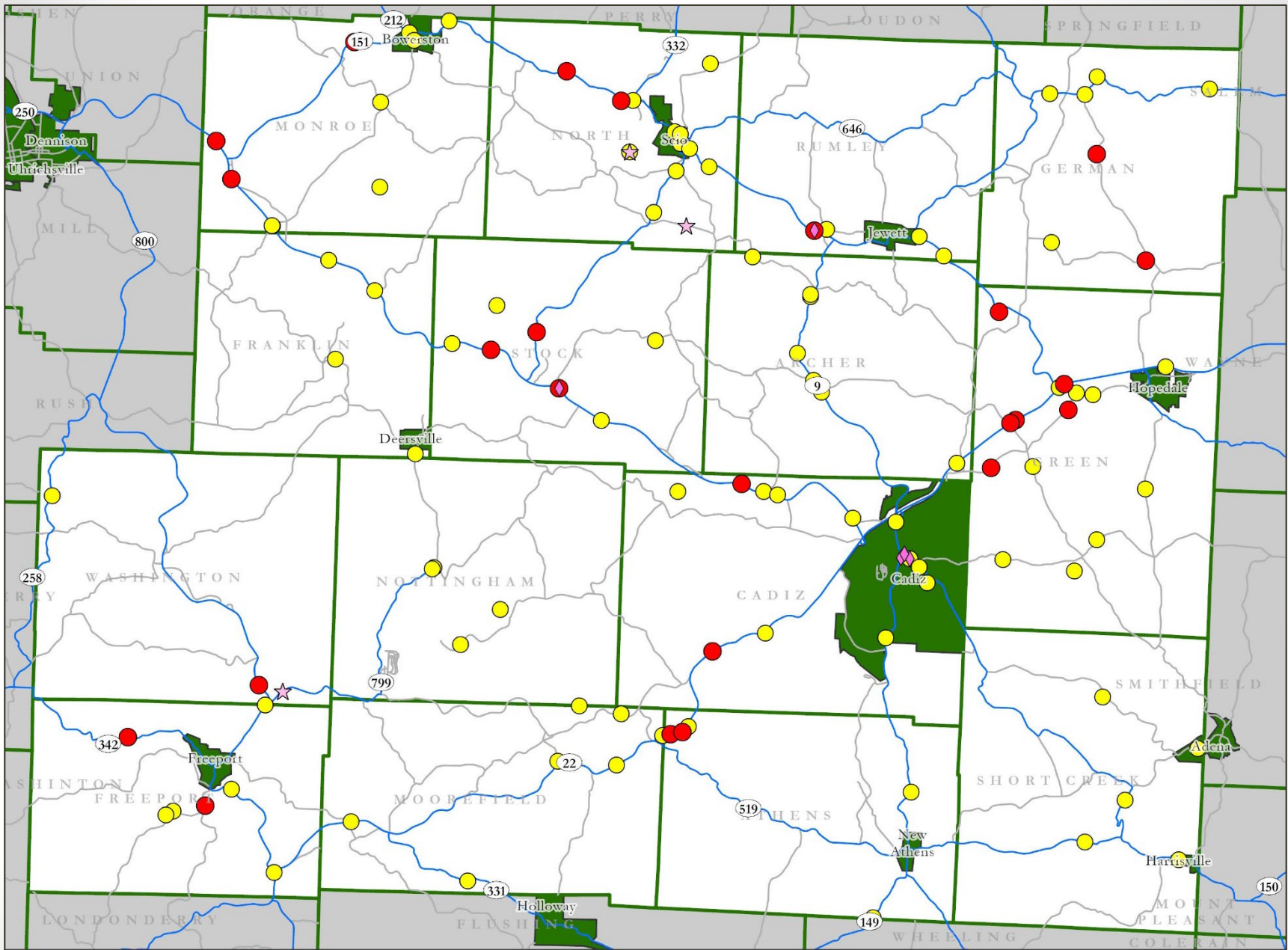


Carroll County 2017-2021




Coshocton County 2017-2021



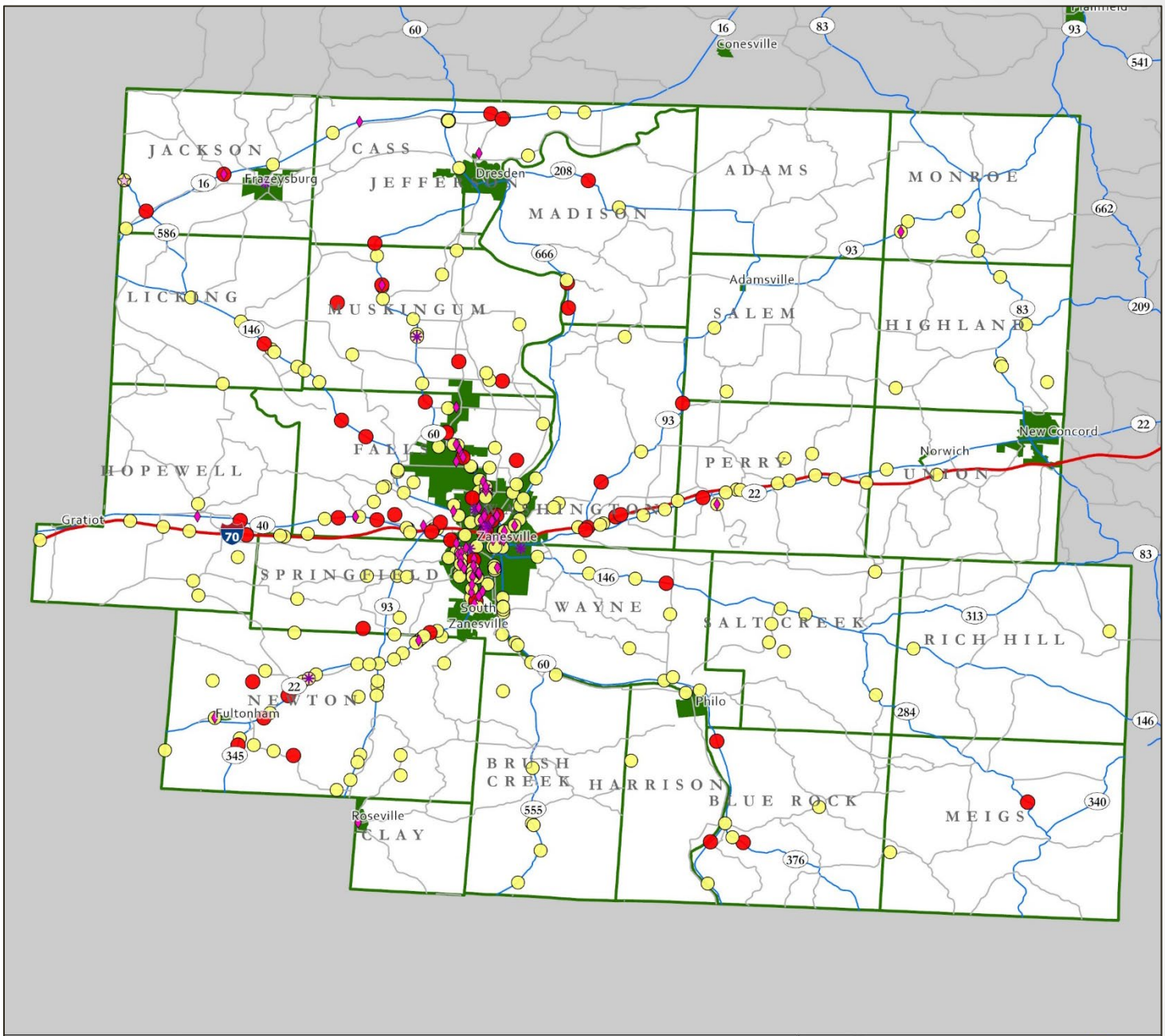


- ◆ Pedestrian
- Fatalities
- Serious Injuries
- ☆ Buggy

Harrison County Crashes 2017-2021


 3 Miles
 Map by Josey R |
 August 2022
 Source: ODOT TIMS



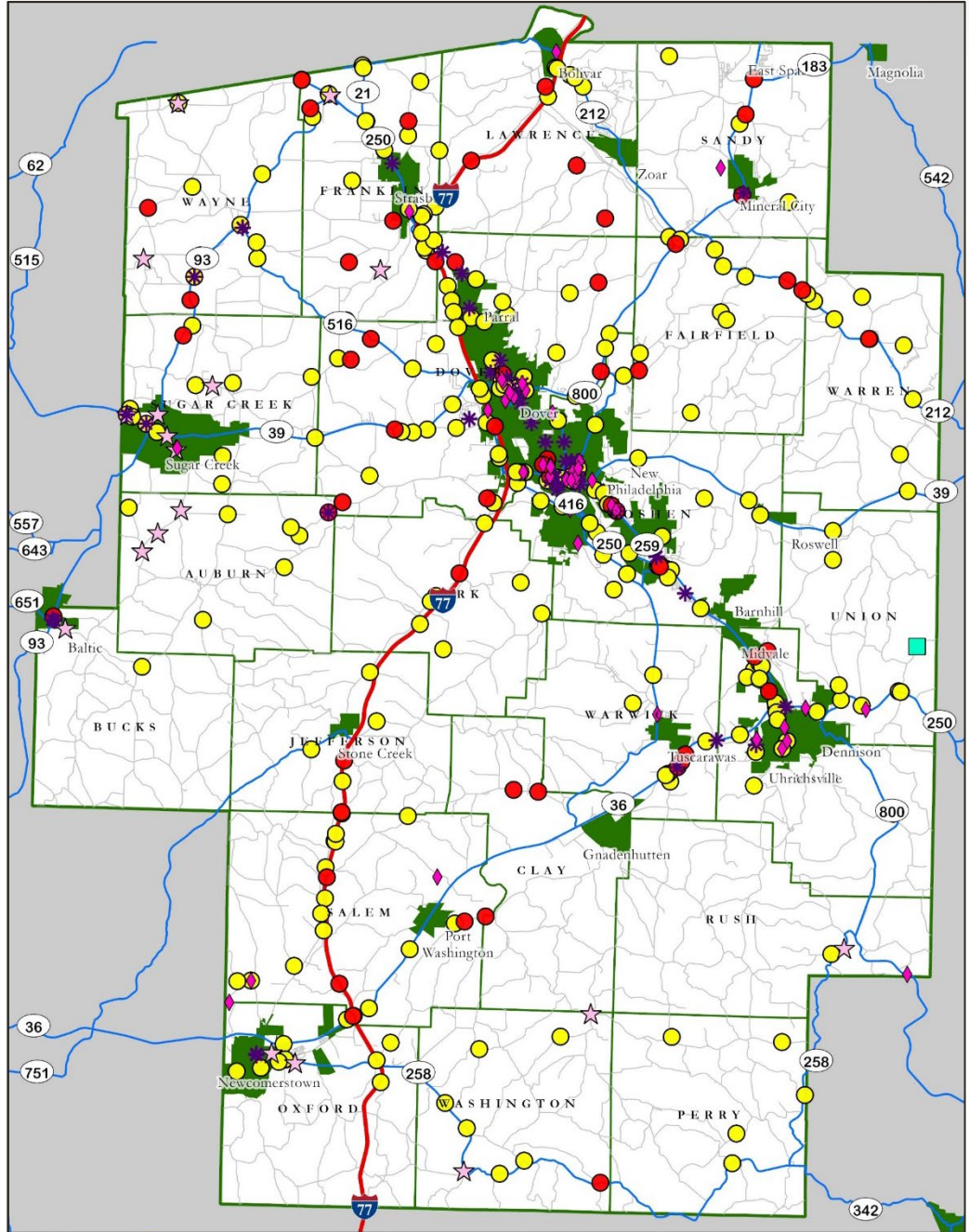


- Layer
- ☆ Buggy
- ◆ Pedestrian
- ✱ Bicycle
- Layer2
- Fatalities
- Serious Injury Suspected

Crashes in Muskingum County 2017-2021


2.75 Miles
Map by Josey R | August 2022
Source: ODOT TMS





- ◆ Pedestrian
- ◆ Bicycle
- ★ Buggy
- Fatalities
- Serious Injuries
- Municipal Boundaries
- Other Non-Motorist

**Crashes in Tuscarawas County
2017-2021**


 Map by Josey R | August 2022
 Source: ODOT TIMS




RTPO Capital Allocation

- RTPO Capital Allocation
 - New Philadelphia – Bike/Ped connectivity \$250,000 Awarded
 - \$215,284 Encumbered (\$33,563 Outstanding)
 - Homes County – Mohican Valley Trail \$250,000 Awarded
 - \$250,000 Outstanding
 - Coshocton – CR 12 Buggy Lane \$30,000 Awarded
 - \$30,000 Encumbered
 - Newcomerstown – Miskimen Dr. Sidewalks \$42,721 Awarded
 - \$35,562 Encumbered (\$14,060 Outstanding)
 - Tuscarawas – Towpath Extension \$100,000 Awarded
 - \$66,620 Encumbered (\$16,767 Outstanding)
 - Tuscarawas – CR 62 Bridge Replacement \$250,000 Awarded
 - \$250,000 Encumbered
 - East Liverpool – Riverfront Trail \$221,921 Awarded
 - Has not been added to RTPO Program Management Report yet.

OMEGA FY 2022 Work Plan

- Implemented RTPO Capital Allocation Program
- Transportation Alternatives Program
 - COS CR 621 Multi-Use Path: Awarded \$817,861
- School Travel Plans
 - New plans: Salem & Ridgewood
 - Updated Plan: Cambridge
- Safe Routes to School Applications
 - Cambridge-Sidewalks: Awarded \$400,000
 - NECCI Bicycle Training Program: Awarded \$5,500
 - Salem-School Warning Signs: Not Approved
 - Tuscarawas (Indian Valley) – Sidewalks: Awarded \$90,000
 - West Lafayette (Ridgewood) – Sidewalks: Not Approved



OMEGA FY 2022 Work Plan

- Traffic Counts
 - Columbiana – Fairfield Township
 - Township Stimulus Grant counts
- Crash Analysis
 - Each OMEGA county
 - East Liverpool
 - CR 621
 - Salem – S Lincoln R/R & State St.
- 2021 Origin Destination
 - Transportation Providers
 - Project is ongoing



OMEGA FY 2022 Work Plan

- Township Stimulus Program
 - 79 Applications Submitted
 - Total Amount Requested: \$7.9 Million
 - 2 Applications Approved
 - Jackson Township (Guernsey County): \$132,441
 - Killbuck Township (Holmes County): \$30,946
- Township Sign Program
 - Ripley Township (Holmes County): \$28,793
 - West Township (Columbiana County): \$48,490

OMEGA Long-Rang Plan: 2022 Project Request

- Submit OMEGA Project Profile
<https://forms.office.com/Pages/ResponsePage.aspx?id=3dpiCnKgkkmEr-4Z6scBWcVa6L9FlyZBrpnb-uUWyTtUQzQ2WjJPNzMxRDZZWFFCSEtFWDZMTzhIMiQIQCNOPWcu>
- Deadline: **November 1, 2022**
- Benefits:
 - Potentially Eligible for RTP0 Allocation Program
 - Strengthen Federal Competitive Applications

Announcements

- OMEGA Semi-Annual Membership
Millersburg Brewing Company
60 East Jackson St, Millersburg OH
September 20 , 2022 @ noon
- Transportation Alternative Program (TAP)
 - Letter of Interest (LOI) available October 1, 2022
 - LOI due October 31, 2022
- Reconnecting Communities Program October 13, 2022 @ 11:59pm
- R/R Crossing Elimination Program October 4, 2022
- Rural Consultation RTIP:
 - District 11 October 11, 2022 @ 1:30pm
 - ODOT District 11 Office
 - District 5 October 13, 2022 @ 1:30pm
 - John McIntire Library, Zanesville

Contact Information

Ohio Mid-Eastern Governments Association
326 Highland Avenue, Suite B
Cambridge, OH 43725
(740) 439-4471
www.omegadistrict.org

Josh Sliker, BA
Transportation Planner
Ext. 207 | (904) 770-8703 (mobile)
jsliker@omegadistrict.org

Josey Rabare
GIS Coordinator/ Transportation Planner
Ext. 210 | (412) 758-1186 (mobile)
jrabare@omegadistrict.org

NEXT MEETING:

November 17, 2022

10:30 am

ODOT District 11