



TRANSPORTATION ADVISORY COMMITTEE

REGIONAL TRANSPORTATION PLANNING ORGANIZATION

June 10, 2020

Agenda

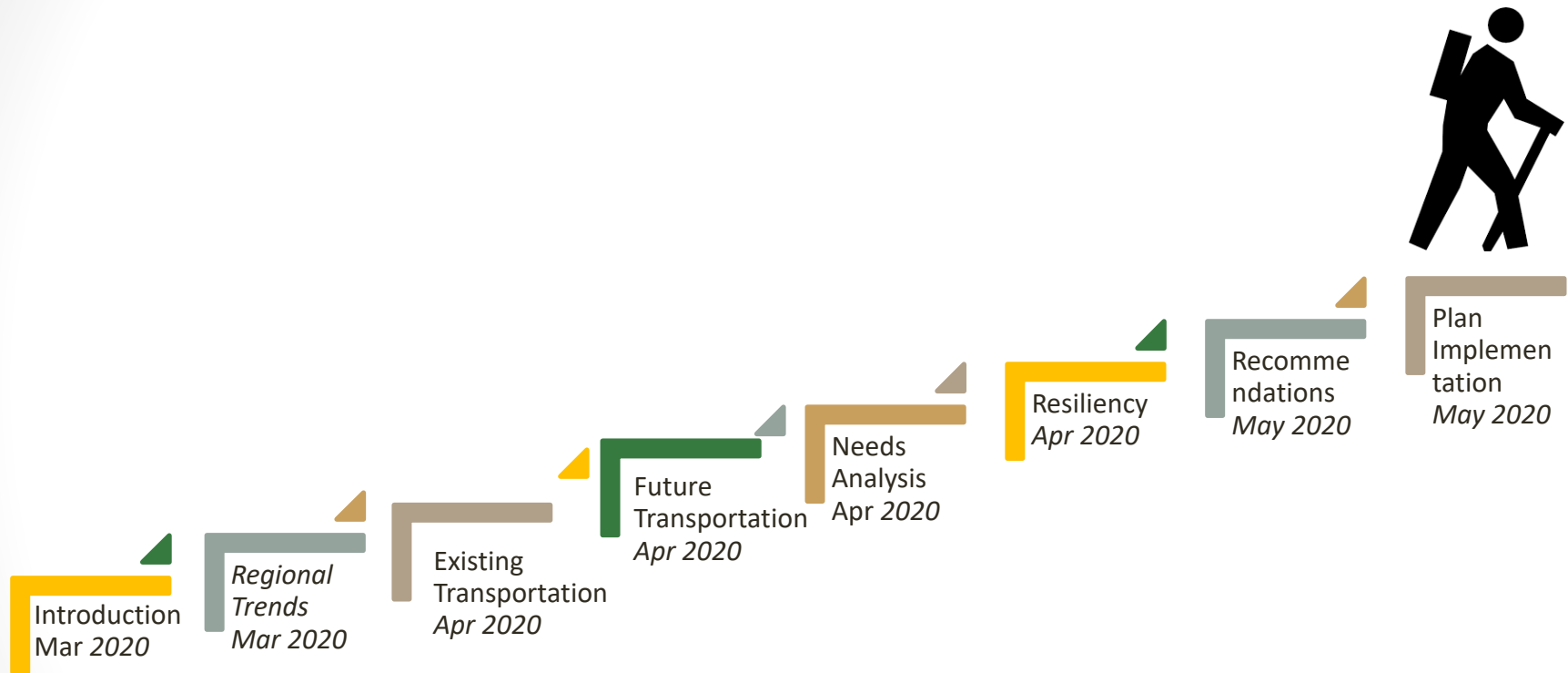
- Introductions
- Review and Approval of Meeting Minutes
- Speaker: William Gaberle, OPWC
- Long-Range Plan Review & Comments
- OMEGA Regional Safety Report
- Announcements
- Next Meeting: **September 23, 2020**
- Adjourn

Speaker

- William Gaberle, OPWC District 14

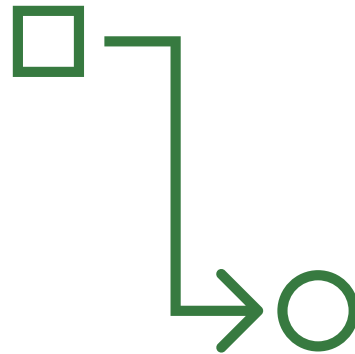


Long-Range Transportation Plan




Section 1 – Plan Purpose

- Goals & Objectives
 - Preserve Regional Assets to Support Local Economies
 - Increase the Safety of Regional Infrastructure
 - Facilitate Economic & Community Development
 - Develop & Maintain Regional Resiliency



Section 2 – Regional Trends

- Tepid population growth
- Income levels increasing slowly
- Solo driving is main commuting mode
- Topography is not always our friend
 - Land for development
 - Flooding/landslide risks



Section 3 – Existing Transportation System

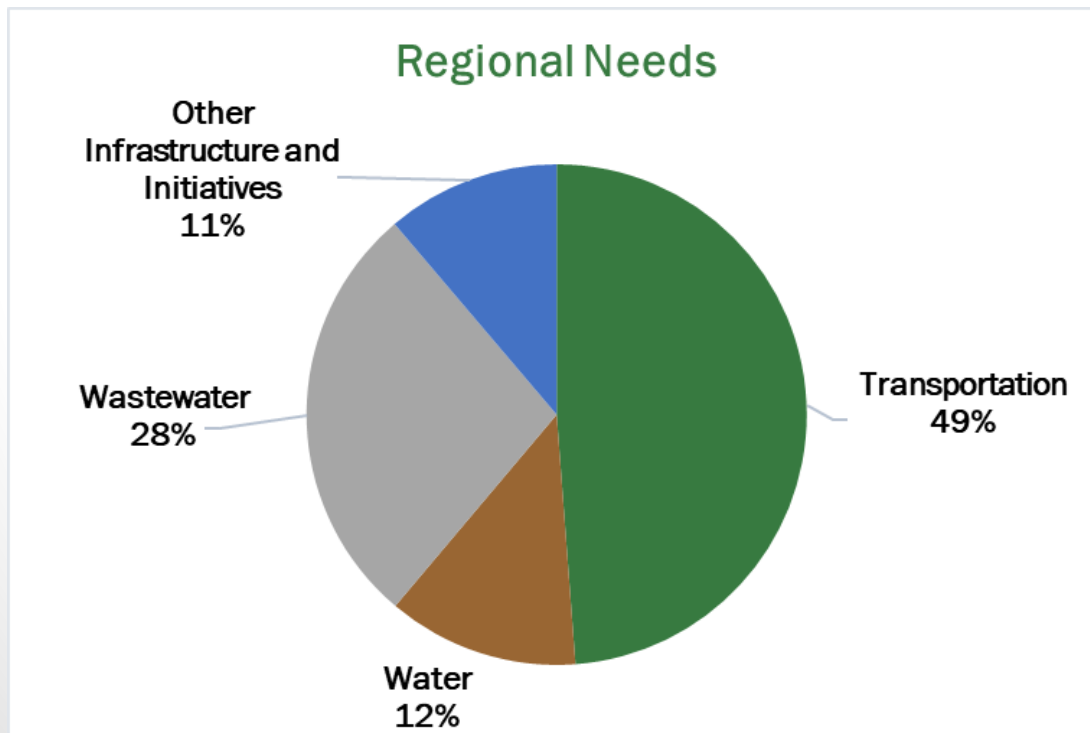
- Several routes with a Level of Service of D, E, or F
- Traffic volumes are in line with other rural areas
- Truck traffic is significant in areas
- Bridges are aging throughout the region
- Fixed Object = **28%** of all crashes
- Active Transportation has grown in last 5 years
- Rail and Maritime modes are becoming increasingly important in the region

Section 4 –Transportation System Development

- 2045 Projections:
 - Slight population decline by 2045
 - Increased number of routes with LOS of D, E, F, and F+
 - Traffic volumes & capacity issues significant along much of I-70 & I-77
 - Truck traffic growth significant in many areas of all eight counties
 - **33.4%** of local bridges will be aged 75 years or older
 - Active Transportation networks will continue to expand
 - Rail and Maritime modes will continue to be crucial throughout the region
- Future economic and oil/gas developments will have an impact on the region's transportation systems

Section 5 – Needs Analysis


- Transportation = \$139 million
- Water = \$35 million
- Wastewater = \$79 million
- Other Infrastructure & Initiatives = \$32 million



Total = \$285 million

Section 5 - The 3 “I’s”

- Invest in the Region!
 - **Broadband**
 - **Infrastructure**
 - **Workforce**
- Include Everyone!
- Improve Resiliency!



Section 6 – Resiliency

- Plan for and implement mitigation activities for extreme weather events/climate change
- Mine & brownfield remediation
- Economic resiliency through both a steady state (long-term) and responsive (short/intermediate-term) approach



Section 7 – Recommendations & Implementation

- **Policy Recommendations:**

- Broadband
- RTP0 Capital Funding
- Multimodal Inclusivity
- Environmental Risk Mitigation
- Designation of Maritime Statistical Port
- Business Diversification



Section 7 – Recommendations & Implementation

- **Project Recommendations:**
 - US 30 Corridor, Columbus to Pittsburgh Corridor
 - Proposed regional business and industrial developments
 - Other identified projects submitted by member communities
- *Environmental Justice Focus Area projects analyzed as needed*
- *Policy and project recommendations will support the state's long-range planning initiatives as applicable and beneficial for the region*

Project Profile Submission



OHIO MID-EASTERN GOVERNMENTS ASSOCIATION

[Home](#)

[About OMEGA](#) ▼

[Our Programs](#) ▼

[Upcoming Events](#)

[Reports](#)

[Maps](#)

[Contact Us](#) ▼

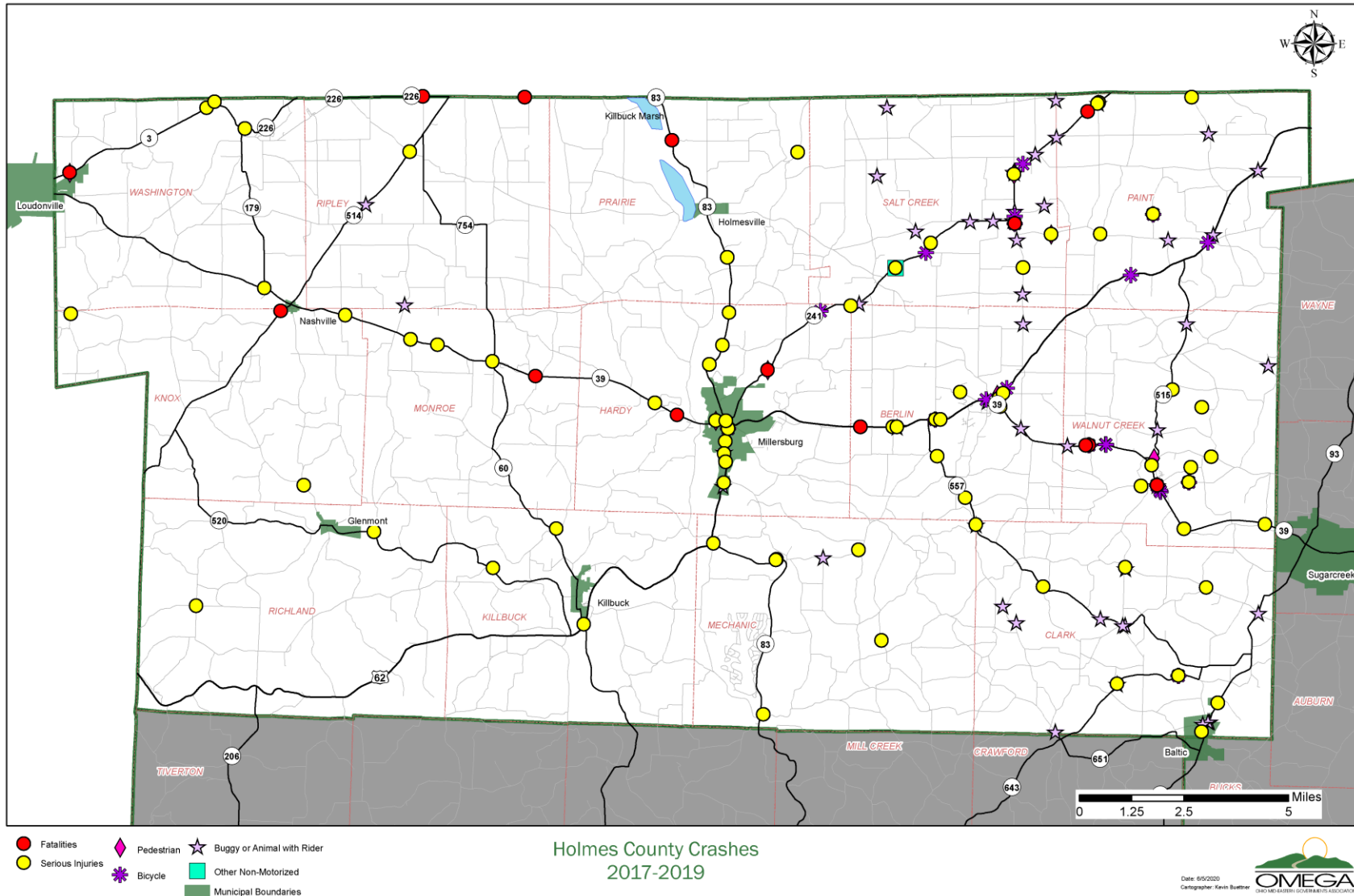
OMEGA PROJECT PROFILE



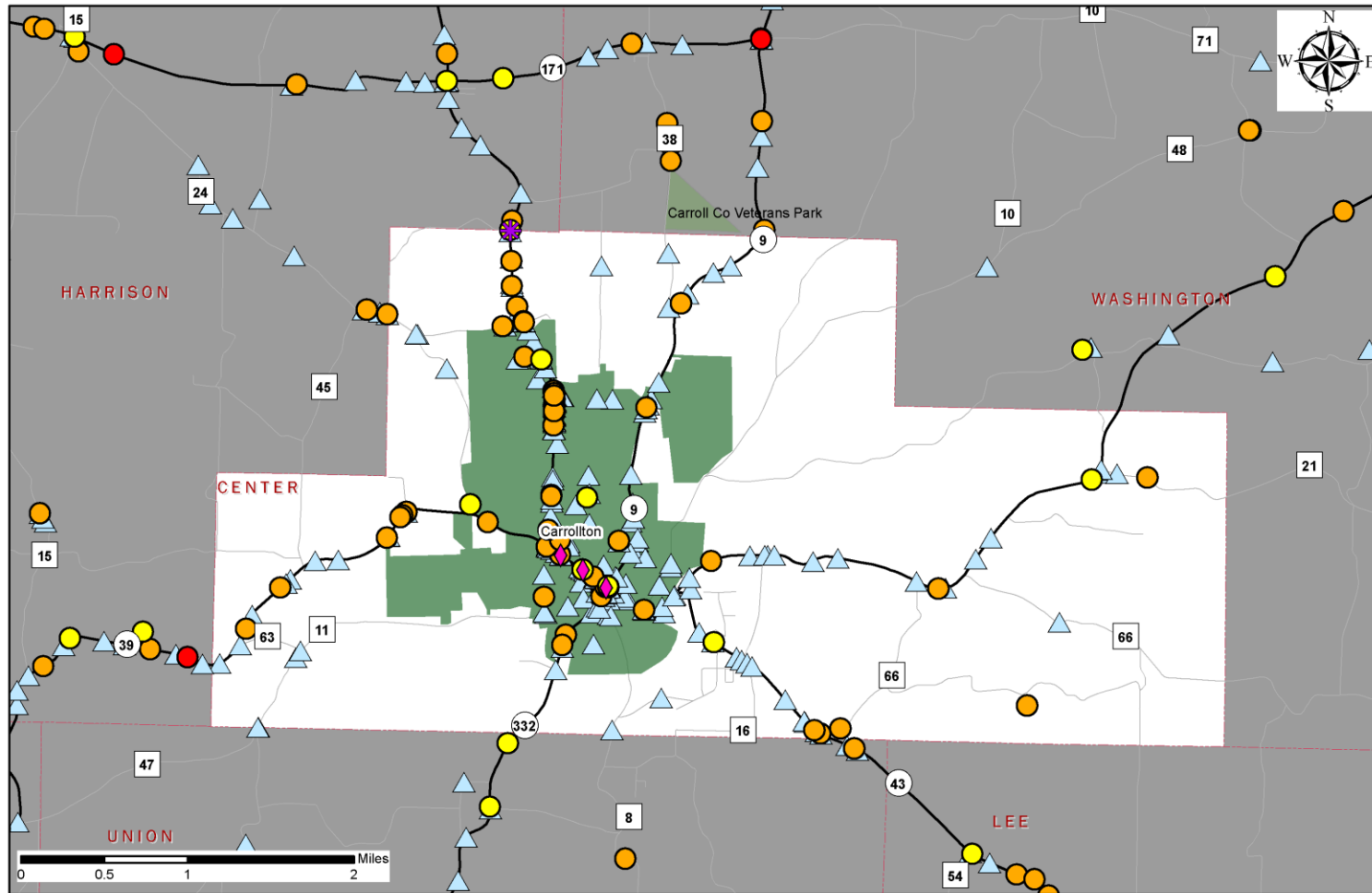
Project Profile

Please fill out this project profile form. If you have any questions, please contact the OMEGA office.

OMEGA Regional Safety Report



OMEGA Regional Safety Report



- Fatalities
- Serious Injuries
- Other Injuries
- PDO
- Pedestrian
- Bicycle
- Buggy
- Municipal Boundaries

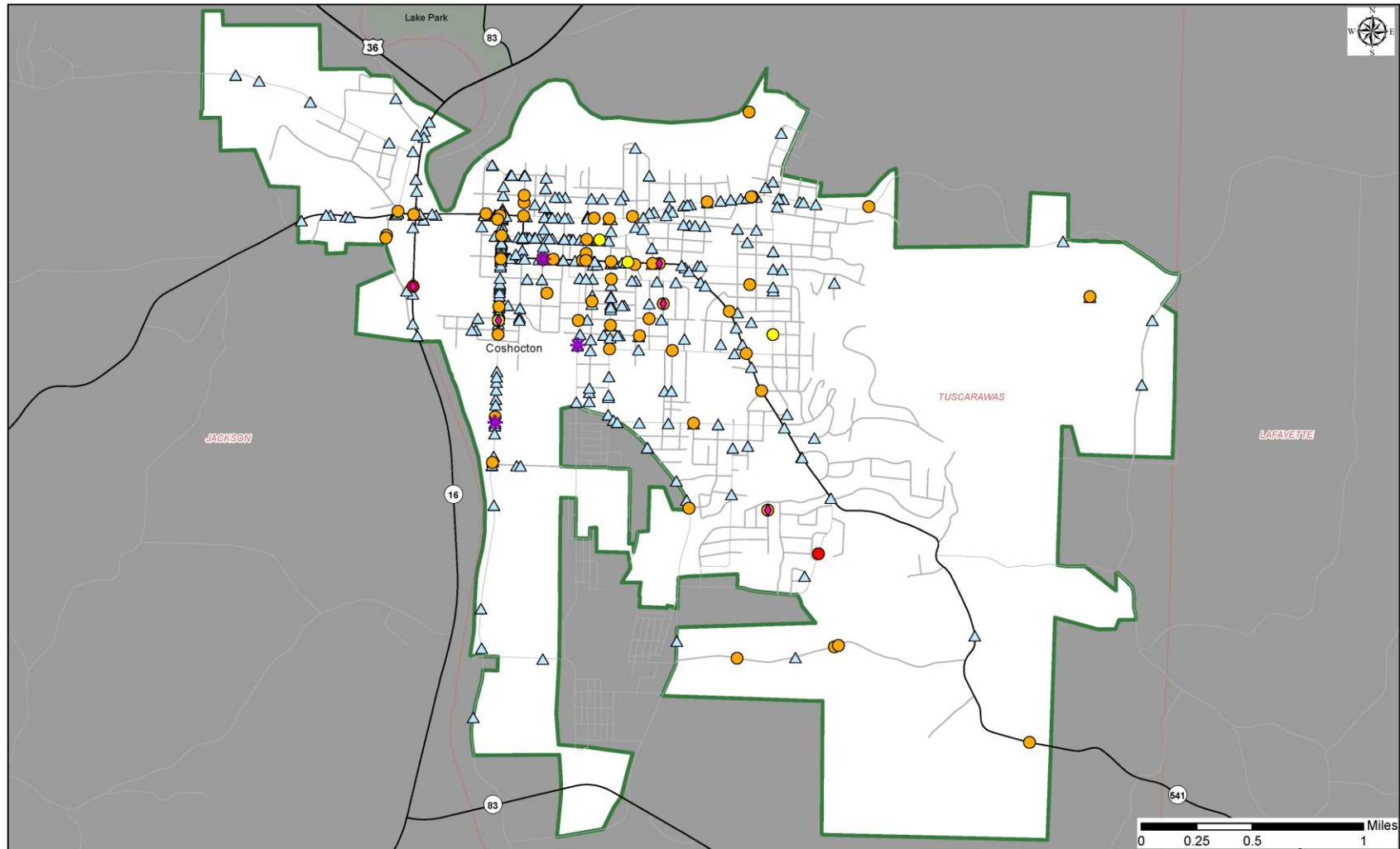
Center Township Crashes
Carroll County
2017-2019

Date: 6/8/2020

Cartographer: Kevin Buettner



OMEGA Regional Safety Report



- Fatalities
- Serious Injuries
- Other Injuries
- △ PDO
- ◆ Pedestrian
- ✱ Bicycle
- ▭ Municipal Boundaries

**Coshocton Crashes
2017-2019**

Date: 6/8/2020
Cartographer: Megan Carmel



Announcements

- June 16 - OMEGA Executive Board Meeting via Zoom
 - August 11 - OMEGA Legislative Mixer
 - September 15 - OMEGA Semi-Annual Meeting
-
- ARC/GOA Pre-Applications – Now due June 30, 2020
 - TAP Letter of Interest – Now due Oct. 31, 2020

NEXT MEETING:

September 23, 2020 @ 10:00 AM

ODOT DISTRICT 11

<https://omegadistrict.org/programs/transportation/tac/>