

EXHIBIT 10

TOXIC CHEMICALS & RADIOACTIVE WASTES MANMADE HAZARDS & CONTAMINATED SITES

- **NEPA ASSIST MAP & REPORT**
- **USEPA Envirofacts RCRAInfo**
- **LIST OF UNDERGROUND STORAGE TANKS**

RCRAInfo Envirofacts Query (Oct-19) West Lafayette Water Line Extension Project
--

Facility Name	Street Address	City Name	County	State	ZIP Code	Latitude	Longitude
BP OIL CO	140 W MAIN ST	W LAFAYETTE	COSHOCTON	OH	43845	40.2757	-81.75242
DAIRY MART NO 5353	327 MAIN ST	W LAFAYETTE	COSHOCTON	OH	43845-1130	40.27476	-81.74757
JONES METAL PRODUCTS CO	200 N CENTER ST	WEST LAFAYETTE	COSHOCTON	OH	43845	40.27704	-81.74873
M & M CO	113 N KIRK ST	W LAFAYETTE	COSHOCTON	OH	43845	40.276881	-81.75103
VILLAGE OF WEST LAFAYETTE	113 EAST RAILROAD STREET	WEST LAFAYETTE	COSHOCTON	OH	43845	40.27629	-81.75061
YANKEE WIRE CLOTH PRODUCTS INC	221 W MAIN ST	W LAFAYETTE	COSHOCTON	OH	438450058	40.27585	-81.75316
YANKEE WIRE CLOTH PRODUCTS INC	22440 CO RD 124	W LAFAYETTE	COSHOCTON	OH	43845-9777	40.277329	-81.76899

NEPAssist Report

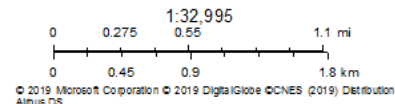
West Lafayette Water Line Extension Along CR 16



October 29, 2019

— Project 5

■ Buffer Area



Input Coordinates: 40.282103,-81.754840,40.281579,-81.754883,40.281579,-81.756643,40.281612,-81.756728,40.277487,-81.756771,40.277683,-81.758574,40.277781,-81.760076,40.277847,-81.760505,40.277356,-81.760591,40.277618,-81.763852,40.278109,-81.768144,40.278240,-81.770247,40.278469,-81.772564,40.278633,-81.773895,40.278567,-81.774581,40.278338,-81.775268,40.278109,-81.775955,40.278240,-81.778744,40.278207,-81.781362,40.278240,-81.784108,40.277879,-81.787370,40.277781,-81.789001,40.277650,-81.790288,40.277356,-81.793035,40.277225,-81.794451,40.277290,-81.795739,40.277879,-81.798871,40.278371,-81.800416,40.278502,-81.801747,40.278436,-81.803549,40.278207,-81.804536,40.277912,-81.805566,40.277585,-81.806296,40.276406,-81.806811,40.274671,-81.807068,40.273950,-81.807154,40.272870,-81.808055,40.271822,-81.808914,40.271298,-81.809858,40.270938,-81.810759,40.270840,-81.811961,40.271593,-81.813162,40.272641,-81.815308,40.273296,-81.816681,40.273525,-81.817711,40.273492,-81.818612,40.273197,-81.820029,40.272837,-81.822260,40.272608,-81.823076

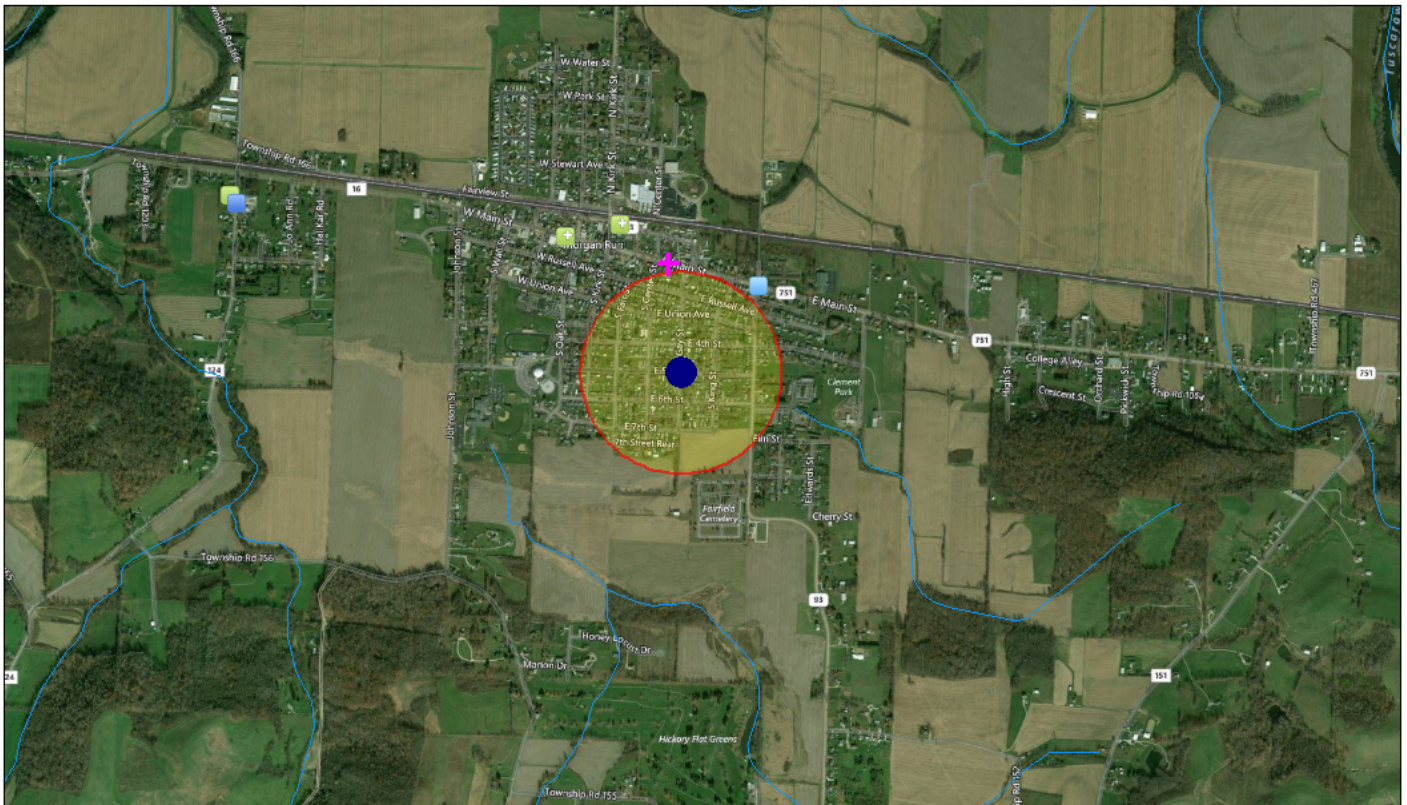
Length of digitized line	4.37 mi
Within 0.25 miles of an Ozone 8-hr (1997 standard) Non-Attainment/Maintenance Area?	no
Within 0.25 miles of an Ozone 8-hr (2008 standard) Non-Attainment/Maintenance Area?	no
Within 0.25 miles of a Lead (2008 standard) Non-Attainment/Maintenance Area?	no
Within 0.25 miles of a SO2 1-hr (2010 standard) Non-Attainment/Maintenance Area?	no
Within 0.25 miles of a PM2.5 24hr (2006 standard) Non-Attainment/Maintenance Area?	no
Within 0.25 miles of a PM2.5 Annual (1997 standard) Non-Attainment/Maintenance Area?	no
Within 0.25 miles of a PM2.5 Annual (2012 standard) Non-Attainment/Maintenance Area?	no
Within 0.25 miles of a PM10 (1987 standard) Non-Attainment/Maintenance Area?	no
Within 0.25 miles of a Federal Land?	no
Within 0.25 miles of an impaired stream?	yes
Within 0.25 miles of an impaired waterbody?	no
Within 0.25 miles of a waterbody?	yes

Within 0.25 miles of a stream?	yes
Within 0.25 miles of an NWI wetland?	Available Online
Within 0.25 miles of a Brownfields site?	no
Within 0.25 miles of a Superfund site?	no
Within 0.25 miles of a Toxic Release Inventory (TRI) site?	no
Within 0.25 miles of a water discharger (NPDES)?	yes
Within 0.25 miles of a hazardous waste (RCRA) facility?	yes
Within 0.25 miles of an air emission facility?	yes
Within 0.25 miles of a school?	yes
Within 0.25 miles of an airport?	no
Within 0.25 miles of a hospital?	no
Within 0.25 miles of a designated sole source aquifer?	no
Within 0.25 miles of a historic property on the National Register of Historic Places?	yes
Within 0.25 miles of a Toxic Substances Control Act (TSCA) site?	no
Within 0.25 miles of a RADInfo site?	no
Within 0.25 miles of a Land Cession Boundary?	yes
Within 0.25 miles of a tribal area (lower 48 states)?	no

Created on: 10/29/2019 4:00:38 PM

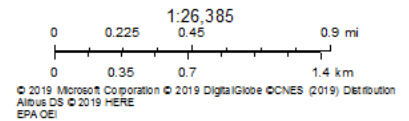
NEPAssist Report

West Lafayette Low Pressure Area



October 29, 2019

- PCS (single)
- RCRAINFO (single)
- + Search Result (point)
- AIRS (single)
- Project 1
- Buffer Area
- RCRAINFO (clustered)
- Streams



Project Location	40.270971,-81.747733
Within 0.25 miles of an Ozone 8-hr (1997 standard) Non-Attainment/Maintenance Area?	no
Within 0.25 miles of an Ozone 8-hr (2008 standard) Non-Attainment/Maintenance Area?	no
Within 0.25 miles of a Lead (2008 standard) Non-Attainment/Maintenance Area?	no
Within 0.25 miles of a SO2 1-hr (2010 standard) Non-Attainment/Maintenance Area?	no
Within 0.25 miles of a PM2.5 24hr (2006 standard) Non-Attainment/Maintenance Area?	no
Within 0.25 miles of a PM2.5 Annual (1997 standard) Non-Attainment/Maintenance Area?	no
Within 0.25 miles of a PM2.5 Annual (2012 standard) Non-Attainment/Maintenance Area?	no
Within 0.25 miles of a PM10 (1987 standard) Non-Attainment/Maintenance Area?	no
Within 0.25 miles of a Federal Land?	no
Within 0.25 miles of an impaired stream?	no
Within 0.25 miles of an impaired waterbody?	no
Within 0.25 miles of a waterbody?	no
Within 0.25 miles of a stream?	no
Within 0.25 miles of an NWI wetland?	Available Online
Within 0.25 miles of a Brownfields site?	no
Within 0.25 miles of a Superfund site?	no
Within 0.25 miles of a Toxic Release Inventory (TRI) site?	no
Within 0.25 miles of a water discharger (NPDES)?	no
Within 0.25 miles of a hazardous waste (RCRA) facility?	no
Within 0.25 miles of an air emission facility?	no

Within 0.25 miles of a school?	no
Within 0.25 miles of an airport?	no
Within 0.25 miles of a hospital?	no
Within 0.25 miles of a designated sole source aquifer?	no
Within 0.25 miles of a historic property on the National Register of Historic Places?	no
Within 0.25 miles of a Toxic Substances Control Act (TSCA) site?	no
Within 0.25 miles of a RADInfo site?	no
Within 0.25 miles of a Land Cession Boundary?	yes
Within 0.25 miles of a tribal area (lower 48 states)?	no

Created on: 10/29/2019 9:17:51 PM

Bureau of Underground Storage Tanks (BUSTR) Active Underground Storage Tank (UST) List

FacilityNum	FacilityName	Address	City	FacilityType	Tank No.	Tank Content	UST Capacity	Construction	Status	UST Date	Installation Date	CASNumber	Regulated	Area	Sensitive	USTConfigu	Constructio	Latitude	Longitude
16000073	CIRCLE K #5237	327 MAIN ST	WEST LAFAYETTE	Gas Station	T00004	Gasoline	20000	DW - FRP - Fiberglass	CIU - Current	UST	12/28/2012		YES	NO	SC- Secondarily Contai		40.16567	-81.4536	
16000073	CIRCLE K #5237	327 MAIN ST	WEST LAFAYETTE	Gas Station	T00005	Diesel	8000	DW - FRP - Fiberglass	CIU - Current	UST	12/28/2012		YES	NO	SC- Secondarily Contai		40.16567	-81.4536	
16000073	CIRCLE K #5237	327 MAIN ST	WEST LAFAYETTE	Gas Station	T00006	Gasoline	7000	DW - FRP - Fiberglass	CIU - Current	UST	12/28/2012		YES	NO	SC- Secondarily Contai		40.16567	-81.4536	
16000100	SWISS VALLEY OIL CO	390 S WHITEWOMAN ST	COSHOCTON	Gas Station	T00002	Gasoline	10000	FRP-Fiberglass Reinforced Plastic	CIU - Current	UST	10/1/1994	8006-61-9	YES	NO	SC- Secondarily Contai		40.27314	-81.8789	
16000100	SWISS VALLEY OIL CO	390 S WHITEWOMAN ST	COSHOCTON	Gas Station	T00001	Gasoline	10000	FRP-Fiberglass Reinforced Plastic	CIU - Current	UST	10/1/1994	8006-61-9	YES	NO	SC- Secondarily Contai		40.27314	-81.8789	
#NAME?	CIRCLE K #5236	502 S 7TH ST	COSHOCTON	Commercial	T00002	Gasoline	8000	BM - Bare Metal	CIU - Current	UST	4/1/1984	8006-61-9	YES	NO	SW - Single Wall		40.26915	-81.8593	
16000067	COSHOCTON TRUCKING	441 CLOW LN	COSHOCTON	Trucking/Transp	T00005	Diesel	10000	CS-Clad Steel	CIU - Current	UST	12/1/1999	68334-30-5	YES	NO	SW - Single Wall		40.24509	-81.8678	
16000069	COSHOCTON BP & CONVEN	205 CHESTNUT ST	COSHOCTON	Gas Station	T00001	Gasoline	12000	CCPS - Coated/Cathodically Protected Stee	CIU - Current	UST	3/1/1987	8006-61-9	YES	NO	SW - Single Wall		40.27494	-81.8688	
16000076	CORNER	101 S 2ND ST	COSHOCTON	Gas Station	T00002	Gasoline	6000	CCPS - Coated/Cathodically Protected Stee	CIU - Current	UST	1/1/1969	8006-61-9	YES	NO	SW - Single Wall		40.27364	-81.8689	
16000076	CORNER	101 S 2ND ST	COSHOCTON	Gas Station	T00003	Gasoline	6000	CCPS - Coated/Cathodically Protected Stee	CIU - Current	UST	1/1/1969	8006-61-9	YES	NO	SW - Single Wall		40.27364	-81.8689	
16000093	HIGH CALIBER PIT SHOP	629 CHESTNUT ST	COSHOCTON	Gas Station	T00001	Gasoline	6000	BM - Bare Metal	CIU - Current	UST	1/1/1957	8006-61-9	YES	NO	SW - Single Wall		40.27483	-81.8607	
16002854	SHELL	1414 E CHESTNUT	COSHOCTON	Gas Station	T00001	Gasoline	8000	CCPS - Coated/Cathodically Protected Stee	CIU - Current	UST	11/1/1988	8006-61-9	YES	NO	SW - Single Wall		40.27653	-81.8469	
16004119	LP OHIO LLC/ SUNOCO	781 S 2ND ST	COSHOCTON	Gas Station	T00001	Gasoline	8000	BM - Bare Metal	CIU - Current	UST	4/1/1980	8006-61-9	YES	NO	SW - Single Wall		40.26439	-81.8694	
16009963	MURPHY USA #7219	23739 AIRPORT RD	COSHOCTON	Gas Station	T00002	Gasoline	8000	FRP-Fiberglass Reinforced Plastic	CIU - Current	UST	5/24/2005	8006-61-9	YES	NO	SC- Secondarily Contai		40.29715	-81.8504	
16009963	MURPHY USA #7219	23739 AIRPORT RD	COSHOCTON	Gas Station	T00003	Gasoline	20000	FRP-Fiberglass Reinforced Plastic	CIU - Current	UST	5/24/2005	8006-61-9	YES	NO	SC- Secondarily Contai		40.29715	-81.8504	
16000058	KWIK FILL #5242/287	209 S 2ND ST	COSHOCTON	Gas Station	T00001	Gasoline	10000	CCPS - Coated/Cathodically Protected Stee	CIU - Current	UST	12/14/1998	8006-61-9	YES	NO	SW - Single Wall		40.27221	-81.8693	
16000058	KWIK FILL #5242/287	209 S 2ND ST	COSHOCTON	Gas Station	T00003	Gasoline	10000	CCPS - Coated/Cathodically Protected Stee	CIU - Current	UST	12/14/1998	8006-61-9	YES	NO	SW - Single Wall		40.27221	-81.8693	
16000076	CORNER	101 S 2ND ST	COSHOCTON	Gas Station	T00004	Gasoline	6000	CCPS - Coated/Cathodically Protected Stee	CIU - Current	UST	5/1/1987	8006-61-9	YES	NO	SW - Single Wall		40.27364	-81.8689	
16000090	HAHN OIL, INC.	23089 CTY RD 621	COSHOCTON	Commercial	T00003	Diesel	8000	FRP-Fiberglass Reinforced Plastic	CIU - Current	UST	5/1/1988	68334-30-5	YES	NO	SW - Single Wall		40.29777	-81.8427	
16000090	HAHN OIL, INC.	23089 CTY RD 621	COSHOCTON	Commercial	T00006	Gasoline	10000	FRP-Fiberglass Reinforced Plastic	CIU - Current	UST	8/1/1996	8006-61-9	YES	NO	SC- Secondarily Contai		40.29777	-81.8427	
16009952	SHEETZ MARKETING INC	46473 US RT 36	COSHOCTON	Commercial	T00005	Kerosene	3000	CS-Clad Steel	CIU - Current	UST	8/1/2001	8008-20-6	YES	NO	SW - Single Wall		40.17678	-81.5341	
16009963	MURPHY USA #7219	23739 AIRPORT RD	COSHOCTON	Gas Station	T00001	Diesel	12000	FRP-Fiberglass Reinforced Plastic	CIU - Current	UST	5/24/2005	68334-30-5	YES	NO	SC- Secondarily Contai		40.29715	-81.8504	
16000001	SWISS VALLEY OIL CO	399 BROWNS LN	COSHOCTON	Distributor	T00008	Heating O	20000	FRP-Fiberglass Reinforced Plastic	CIU - Current	UST	1/20/1999	68476-30-2	YES	NO	SW - Single Wall		40.25815	-81.8676	
16000053	CIRCLE K #5236	502 S 7TH ST	COSHOCTON	Commercial	T00001	Gasoline	8000	BM - Bare Metal	CIU - Current	UST	4/1/1984	8006-61-9	YES	NO	SW - Single Wall		40.26915	-81.8593	
16000053	CIRCLE K #5236	502 S 7TH ST	COSHOCTON	Commercial	T00003	Gasoline	8000	BM - Bare Metal	CIU - Current	UST	4/1/1984	8006-61-9	YES	NO	SW - Single Wall		40.26915	-81.8593	
16000058	KWIK FILL #5242/287	209 S 2ND ST	COSHOCTON	Gas Station	T00002	Gasoline	10000	CCPS - Coated/Cathodically Protected Stee	CIU - Current	UST	12/14/1998	8006-61-9	YES	NO	SW - Single Wall		40.27221	-81.8693	
16000069	COSHOCTON BP & CONVEN	205 CHESTNUT ST	COSHOCTON	Gas Station	T00002	Gasoline	12000	CCPS - Coated/Cathodically Protected Stee	CIU - Current	UST	3/1/1987	8006-61-9	YES	NO	SW - Single Wall		40.27494	-81.8688	
16000069	COSHOCTON BP & CONVEN	205 CHESTNUT ST	COSHOCTON	Gas Station	T00003	Gasoline	10000	CCPS - Coated/Cathodically Protected Stee	CIU - Current	UST	3/1/1987	8006-61-9	YES	NO	SW - Single Wall		40.27494	-81.8688	
16000090	HAHN OIL, INC.	23089 CTY RD 621	COSHOCTON	Commercial	T00001	Diesel	8000	FRP-Fiberglass Reinforced Plastic	CIU - Current	UST	5/1/1988	68334-30-5	YES	NO	SW - Single Wall		40.29777	-81.8427	
16000090	HAHN OIL, INC.	23089 CTY RD 621	COSHOCTON	Commercial	T00005	Kerosene	8000	FRP-Fiberglass Reinforced Plastic	CIU - Current	UST	5/1/1988	8008-20-6	YES	NO	SW - Single Wall		40.29777	-81.8427	
16000090	HAHN OIL, INC.	23089 CTY RD 621	COSHOCTON	Commercial	T00007	Gasoline	10000	FRP-Fiberglass Reinforced Plastic	CIU - Current	UST	8/1/1996	8006-61-9	YES	NO	SC- Secondarily Contai		40.29777	-81.8427	
16000093	HIGH CALIBER PIT SHOP	629 CHESTNUT ST	COSHOCTON	Gas Station	T00002	Diesel	6000	BM - Bare Metal	CIU - Current	UST	1/1/1957		YES	NO	SW - Single Wall		40.27483	-81.8607	
16000093	HIGH CALIBER PIT SHOP	629 CHESTNUT ST	COSHOCTON	Gas Station	T00003	Kerosene	4000	BM - Bare Metal	CIU - Current	UST	1/1/1957	8008-20-6	YES	NO	SW - Single Wall		40.27483	-81.8607	
16000093	HIGH CALIBER PIT SHOP	629 CHESTNUT ST	COSHOCTON	Gas Station	T00005	Gasoline	12000	FRP-Fiberglass Reinforced Plastic	CIU - Current	UST	3/1/1999	8006-61-9	YES	NO	SW - Single Wall		40.27483	-81.8607	
16000099	COSHOCTON BELLSTORES	501 S 2ND ST	COSHOCTON	Gas Station	T00001	Gasoline	12000	CCPS - Coated/Cathodically Protected Stee	CIU - Current	UST	7/1/1990	8006-61-9	YES	NO	SW - Single Wall		40.26836	-81.8691	
16000099	COSHOCTON BELLSTORES	501 S 2ND ST	COSHOCTON	Gas Station	T00002	Diesel	8000	CCPS - Coated/Cathodically Protected Stee	CIU - Current	UST	7/1/1990	68334-30-5	YES	NO	SW - Single Wall		40.26836	-81.8691	
16002854	SHELL	1414 E CHESTNUT	COSHOCTON	Gas Station	T00002	Gasoline	8000	CCPS - Coated/Cathodically Protected Stee	CIU - Current	UST	11/1/1988	8006-61-9	YES	NO	SW - Single Wall		40.27653	-81.8469	
16002854	SHELL	1414 E CHESTNUT	COSHOCTON	Gas Station	T00004	Kerosene	3000	CCPS - Coated/Cathodically Protected Stee	CIU - Current	UST	11/1/1988	8008-20-6	YES	NO	SW - Single Wall		40.27653	-81.8469	
16004119	LP OHIO LLC/ SUNOCO	781 S 2ND ST	COSHOCTON	Gas Station	T00003	Gasoline	15000	CS-Clad Steel	CIU - Current	UST	12/1/1995	8006-61-9	YES	NO	SW - Single Wall		40.26439	-81.8694	
16009952	SHEETZ MARKETING INC	46473 US RT 36	COSHOCTON	Commercial	T00001	Gasoline	10000	CS-Clad Steel	CIU - Current	UST	8/1/2001	8006-61-9	YES	NO	SW - Single Wall		40.17678	-81.5341	
16009952	SHEETZ MARKETING INC	46473 US RT 36	COSHOCTON	Commercial	T00003	Diesel	12000	CS-Clad Steel	CIU - Current	UST	8/1/2001	68334-30-5	YES	NO	SW - Single Wall		40.17678	-81.5341	
16009952	SHEETZ MARKETING INC	46473 US RT 36	COSHOCTON	Commercial	T00004	Diesel	3000	CS-Clad Steel	CIU - Current	UST	8/1/2001	68334-30-5	YES	NO	SW - Single Wall		40.17678	-81.5341	
16000001	SWISS VALLEY OIL CO	399 BROWNS LN	COSHOCTON	Distributor	T00007	Diesel	20000	FRP-Fiberglass Reinforced Plastic	CIU - Current	UST	1/20/2002	68334-30-5	YES	NO	SW - Single Wall		40.25815	-81.8676	
16000001	SWISS VALLEY OIL CO	399 BROWNS LN	COSHOCTON	Distributor	T00009	Gasoline	20000	FRP-Fiberglass Reinforced Plastic	CIU - Current	UST	1/20/1999	8006-61-9	YES	NO	SW - Single Wall		40.25815	-81.8676	
16000001	SWISS VALLEY OIL CO	399 BROWNS LN	COSHOCTON	Distributor	T00010	Gasoline	10000	FRP-Fiberglass Reinforced Plastic	CIU - Current	UST	1/20/1999	8006-61-9	YES	NO	SW - Single Wall		40.25815	-81.8676	
16000001	SWISS VALLEY OIL CO	399 BROWNS LN	COSHOCTON	Distributor	T00011	Kerosene	10000	FRP-Fiberglass Reinforced Plastic	CIU - Current	UST	1/20/1999	8008-20-6	YES	NO	SW - Single Wall		40.25815	-81.8676	
16000016	BUCKEYE FABRIC FINISHING	1260 E MAIN ST	COSHOCTON	Industrial	T00003	Other Petr	8000	CS-Clad Steel	CIU - Current	UST	3/1/1992	64742-88-7	YES	NO	SC- Secondarily Contai		40.27443	-81.8503	
16000067	COSHOCTON TRUCKING	441 CLOW LN	COSHOCTON	Trucking/Transp	T00004	Diesel	10000	CS-Clad Steel	CIU - Current	UST	12/1/1999	68334-30-5	YES	NO	SW - Single Wall		40.24509	-81.8678	
16000069	COSHOCTON BP & CONVEN	205 CHESTNUT ST	COSHOCTON	Gas Station	T00004	Diesel	6000	CCPS - Coated/Cathodically Protected Stee	CIU - Current	UST	3/1/1987	68334-30-5	YES	NO	SW - Single Wall		40.27494	-81.8688	
16000076	CORNER	101 S 2ND ST	COSHOCTON	Gas Station	T00001	Gasoline	6000	CCPS - Coated/Cathodically Protected Stee	CIU - Current	UST	1/1/1969	8006-61-9	YES	NO	SW - Single Wall		40.27364	-81.8689	
16000077	OHIO BELL TELEPHONE CO.	641 WALNUT ST	COSHOCTON	Utilities	T00001	Diesel	2000	FRP-Fiberglass Reinforced Plastic	CIU - Current	UST	7/1/1979	68334-30-5	YES	NO	SW - Single Wall		40.27196	-81.8603	
16000090	HAHN OIL, INC.	23089 CTY RD 621	COSHOCTON	Commercial	T00002	Diesel	8000	FRP-Fiberglass Reinforced Plastic	CIU - Current	UST	5/1/1988	68334-30-5	YES	NO	SW - Single Wall		40.29777	-81.8427	
16000090	HAHN OIL, INC.	23089 CTY RD 621	COSHOCTON	Commercial	T00004	Gasoline	8000	FRP-Fiberglass Reinforced Plastic	CIU - Current	UST	5/1/1988	8006-61-9	YES	NO	SW - Single Wall		40.29777	-81.8427	
16000090	HAHN OIL, INC.	23089 CTY RD 621	COSHOCTON	Commercial	T00008	Gasoline	10000	FRP-Fiberglass Reinforced Plastic	CIU - Current	UST	8/1/1996	8006-61-9	YES	NO	SC- Secondarily Contai		40.29777	-81.8427	
16000099	COSHOCTON BELLSTORES	501 S 2ND ST	COSHOCTON	Gas Station	T00003	Gasoline	8000	CCPS - Coated/Cathodically Protected Stee	CIU - Current	UST	7/1/1990	8006-61-9	YES	NO	SW - Single Wall		40.26836	-81.8691	
16000099	COSHOCTON BELLSTORES	501 S 2ND ST	COSHOCTON	Gas Station	T00004	Kerosene	6000	CCPS - Coated/Cathodically Protected Stee	CIU - Current	UST	4/1/1988	8008-20							

Bureau of Underground Storage Tanks (BUSTR) Active Underground Storage Tank (UST) List

FacilityNum	FacilityName	Address	City	FacilityType	Tank No.	Tank Content	UST Capacity	Construction	Status	Installation UST Date	CASNumber	Regulated	Sensitive Area	USTConfigu	Constructio	Latitude	Longitude
16009974	WHITE EYES FUEL	26366 CTY RD 171	FRESNO	Commercial	T00001	Diesel	4000	DW - FRP - Fiberglass	CIU - Current	9/19/2013		YES	NO				
16009974	WHITE EYES FUEL	26366 CTY RD 171	FRESNO	Commercial	T00002	Diesel	4000	DW - FRP - Fiberglass	CIU - Current	9/19/2013		YES	NO				
16009974	WHITE EYES FUEL	26366 CTY RD 171	FRESNO	Commercial	T00003	Gasoline	12000	DW - FRP - Fiberglass	CIU - Current	9/19/2013		YES	NO				
16002255	RIVER VIEW HIGH SCHOOL	26496 ST RT 60 N	WARSAW	Government	T00001	Diesel	20000	FRP-Fiberglass Reinforced Plastic	CIU - Current	8/1/1991	68334-30-5	YES	NO	SW - Single Wall		40.20325	-81.5751
16009973	SHOPWISE FOODS	704 E MAIN ST	WARSAW	Commercial	T00001	Diesel	4000	DW - FRP - Fiberglass	CIU - Current	11/14/2012		YES	NO	SC- Secondarily Contai		40.33343	81.99815
16009973	SHOPWISE FOODS	704 E MAIN ST	WARSAW	Commercial	T00002	Gasoline	4000	DW - FRP - Fiberglass	CIU - Current	11/14/2012		YES	NO	SC- Secondarily Contai		40.33343	81.99815
16009973	SHOPWISE FOODS	704 E MAIN ST	WARSAW	Commercial	T00003	Gasoline	12000	DW - FRP - Fiberglass	CIU - Current	11/14/2012		YES	NO	SC- Secondarily Contai		40.33343	81.99815
16005236	HELMS SERVICE STATION	LL429 MAIN ST	WARSAW	Gas Station	T00003	Gasoline	4000	SW - FRP - Fiberglass	OS3 - OOS3 In	1/1/1991	8006-61-9	YES	NO	SW - Single Wall		40.20013	-82.0014
16000023	MAYORS CORNER	36881 ST RT 541	WARSAW	Gas Station	T00001	Gasoline	1000	FRP-Fiberglass Reinforced Plastic	CIU - Current	7/1/1990	8006-61-9	YES	NO	SW - Single Wall		40.25886	-82.0766
16005236	HELMS SERVICE STATION	LL429 MAIN ST	WARSAW	Gas Station	T00001	Gasoline	8000	SW - FRP - Fiberglass	OS3 - OOS3 In	1/1/1991	8006-61-9	YES	NO	SW - Single Wall		40.20013	-82.0014
16002255	RIVER VIEW HIGH SCHOOL	26496 ST RT 60 N	WARSAW	Government	T00002	Gasoline	1000	FRP-Fiberglass Reinforced Plastic	CIU - Current	8/1/1991	8006-61-9	YES	NO	SW - Single Wall		40.20325	-81.5751
16005236	HELMS SERVICE STATION	LL429 MAIN ST	WARSAW	Gas Station	T00002	Gasoline	6000	SW - FRP - Fiberglass	OS3 - OOS3 In	1/1/1991	8006-61-9	YES	NO	SW - Single Wall		40.20013	-82.0014
16009972	BLUE GOOSE CARRYOUT	37693 ST RT 36	WARSAW	Gas Station	T00001	Gasoline		BM - Bare Metal	OS3 - OOS3 In		8006-61-9	YES	NO	SW - Single Wall		40.34241	-82.06

Bureau of Underground Storage Tank Regulations (BUSTR) LUST Listing - Coshocton County, Ohio (OCT-19)

Release #	Facility Name	Facility Address	Facility City	LTF Status	FRStatus	Release Date	Facility Status	Priority	Review Date	Class	Latitude	Longitude
16000050-N00001	WELAWOOD INC.	54801 CTY RD 9	WEST LAFAYETTE	1 SUS/CON from regulated UST	NFA: No Further Action	2/27/99	Inactive	2	3/1/01 D	D	40.2652	-81.7323
16000051-N00001	PRESTON TRUCKING	PO BX 155	WEST LAFAYETTE	6 Closure of regulated UST	NFA: No Further Action		Inactive	3	6/20/00 D	D	40.2652	-81.7323
16000054-N00001	R&F COAL CO.	CTY RD 5	WEST LAFAYETTE	6 Closure of regulated UST	NFA: No Further Action		Inactive	3	6/20/00 D	D	40.2652	-81.7323
16000073-N00001	CIRCLE K #5237	327 MAIN ST	WEST LAFAYETTE	1 SUS/CON from regulated UST	NFA: No Further Action		Inactive	2	6/20/00 D	D	40.1657	-81.4536
16000073-N00002	CIRCLE K #5237	327 MAIN ST	WEST LAFAYETTE	6 Closure of regulated UST	NFA: No Further Action	4/8/13	Inactive	2	4/25/13		40.1657	-81.4536
16000116-N00001	BRADFORDS CITGO	140 W MAIN ST	WEST LAFAYETTE	1 SUS/CON from regulated UST	DIS: a release is disproved		Inactive	2	6/20/00 D	D	40.2758	-81.7517
16000116-N00002	BRADFORDS CITGO	140 W MAIN ST	WEST LAFAYETTE	6 Closure of regulated UST	NFA: No Further Action	5/29/03	Inactive	3	11/3/03 D	D	40.2758	-81.7517
16002287-N00001	TED & LOIS HELMREICH ESTATE	101 RAILROAD ST	WEST LAFAYETTE	6 Closure of regulated UST	NFA: No Further Action		Inactive	3	6/20/00 D	D	40.2652	-81.7323
16008326-N00001	QUALITY BRAKE & TIRE	213 E MAIN ST	WEST LAFAYETTE	6 Closure of regulated UST	NFA: No Further Action		Inactive	3	6/20/00 D	D	40.275	-81.7497
16009933-N00001	PLAINFIELD ELEM SCHOOL	COLLEGE & CROSS	WEST LAFAYETTE	6 Closure of regulated UST	NFA: No Further Action		Inactive	3	6/20/00 D	D	40.2652	-81.7323
16009934-N00001	FRESNO ELEM SCHOOL	223 W UNION AVE	WEST LAFAYETTE	6 Closure of regulated UST	NFA: No Further Action		Inactive	3	6/20/00 D	D	40.2739	-81.7538
16009961-N00001	BATES CAR CARE	504 W MAIN ST	WEST LAFAYETTE	6 Closure of regulated UST	CLO: Closure	7/28/09	Active	2	6/4/19 C	C	40.2771	-81.7583
16009961-N00002	BATES CAR CARE	504 W MAIN ST	WEST LAFAYETTE	6 Closure of regulated UST	NFA: No Further Action	8/3/09	Inactive	1	3/19/10 D	D	40.2771	-81.7583
16009971-N00001	YANKEE WIRE CLOTH PRODUCTS	330 W MAIN ST	WEST LAFAYETTE	6 Closure of regulated UST	NFA: No Further Action	9/24/09	Inactive	1	11/20/09 A	A		
16009976-N00001	ORPHAN TANK	429 W. MAIN ST.	WEST LAFAYETTE	6 Closure of regulated UST	CLO: Closure	3/31/16	Active	2	6/13/19 C	C		
16009931-N00001	TMK FARM SERV	TWP RD 101	BAKERSVILLE	6 Closure of regulated UST	NFA: No Further Action		Inactive	3	6/20/00 D	D	40.3555	-81.6458
16006005-N00001	TIVERTON TOWNSHIP TRUSTEES	31767 COUNTY ROAD 20	BRINKHAVEN	6 Closure of regulated UST	NFA: No Further Action	9/25/91	Inactive	2	11/6/02 D	D	40.2633	-82.1505
16000037-N00001	COLUMBUS SOUTHERN POWER CO.	47201 CO RD 273	CONESVILLE	1 SUS/CON from regulated UST	NFA: No Further Action	12/14/92	Inactive	2	2/28/07 D	D	40.1838	-81.8797
16000037-N00002	COLUMBUS SOUTHERN POWER CO.	47201 CO RD 273	CONESVILLE	1 SUS/CON from regulated UST	NFA: No Further Action	4/12/93	Inactive	2	2/28/07 D	D	40.1838	-81.8797
16000037-N00003	COLUMBUS SOUTHERN POWER CO.	47201 CO RD 273	CONESVILLE	1 SUS/CON from regulated UST	NFA: No Further Action		Inactive	2	6/20/00 D	D	40.1838	-81.8797
16000037-N00006	COLUMBUS SOUTHERN POWER CO.	47201 CO RD 273	CONESVILLE	1 SUS/CON from regulated UST	NFA: No Further Action	11/17/93	Inactive	2	2/28/07 D	D	40.1838	-81.8797
16000037-N00007	COLUMBUS SOUTHERN POWER CO.	47201 CO RD 273	CONESVILLE	6 Closure of regulated UST	NFA: No Further Action	1/31/07	Inactive	2	3/5/07 D	D	40.1838	-81.8797
16000057-N00001	BARB TIPPLE	48500 CTY RD 275	CONESVILLE	6 Closure of regulated UST	NFA: No Further Action		Inactive	3	6/20/00 D	D	40.2623	-81.0008
16000057-N00002	BARB TIPPLE	48500 CTY RD 275	CONESVILLE	6 Closure of regulated UST	NFA: No Further Action		Inactive	3	6/20/00 D	D	40.2623	-81.0008
16000084-N00001	FRANKLIN TWP TRUSTEES	1000 MUSKINGUM AVE	CONESVILLE	6 Closure of regulated UST	NFA: No Further Action	6/24/94	Inactive	3	5/3/06 D	D	40.1847	-81.8906
16002258-N00001	CONESVILLE ELEMENTARY SCHOOL	199 STATE ST	CONESVILLE	6 Closure of regulated UST	NFA: No Further Action		Inactive	3	6/20/00 D	D	40.1881	-81.8934
16004235-N00001	CONESVILLE COAL PREPARATION CO.	14561 TWP RD 263	CONESVILLE	6 Closure of regulated UST	NFA: No Further Action		Inactive	3	6/20/00 D	D	40.1813	-81.9133
16000100-N00001	SWISS VALLEY OIL CO	390 S WHITEWOMAN ST	COSHOCTON	6 Closure of regulated UST	CLO: Closure	1/16/18	Active		9/25/19 D	D	40.2731	-81.8789
16000001-N00001	SWISS VALLEY OIL CO	399 BROWNS LN	COSHOCTON	6 Closure of regulated UST	NFA: No Further Action		Inactive	3	6/20/00 D	D	40.2582	-81.8676
16000001-N00002	SWISS VALLEY OIL CO	399 BROWNS LN	COSHOCTON	1 SUS/CON from regulated UST	NFA: No Further Action	9/20/07	Inactive	2	4/11/08 D	D	40.2582	-81.8676
16000002-N00001	JOHN HILL TRUCKING, INC.	20707 CTY RD 6	COSHOCTON	6 Closure of regulated UST	NFA: No Further Action		Inactive	3	6/20/00 D	D	40.2419	-81.8925
16000003-N00001	BONDED #1410	S 7TH & ORANGE ST	COSHOCTON	1 SUS/CON from regulated UST	DIS: a release is disproved	10/11/92	Inactive	2	6/20/00 D	D	40.271	-81.8594
16000003-N00002	BONDED #1410	S 7TH & ORANGE ST	COSHOCTON	1 SUS/CON from regulated UST	DIS: a release is disproved	7/11/96	Inactive	2	3/12/09 D	D	40.271	-81.8594
16000003-N00003	BONDED #1410	S 7TH & ORANGE ST	COSHOCTON	6 Closure of regulated UST	NFA: No Further Action	6/23/99	Inactive	1	3/12/09 D	D	40.271	-81.8594
16000014-N00001	BUCKEYE FABRIC FINISHING CO.	1435 S 6TH ST REAR	COSHOCTON	1 SUS/CON from regulated UST	NFA: No Further Action	3/30/93	Inactive	2	11/20/00 D	D	40.259	-81.8627
16000016-N00001	BUCKEYE FABRIC FINISHING CO.	1260 E MAIN ST	COSHOCTON	1 SUS/CON from regulated UST	NFA: No Further Action	3/3/92	Inactive	2	9/10/01 D	D	40.2744	-81.8503
16000016-N00002	BUCKEYE FABRIC FINISHING CO.	1260 E MAIN ST	COSHOCTON	6 Closure of regulated UST	NFA: No Further Action	1/27/93	Inactive	1	9/10/01 D	D	40.2744	-81.8503
16000024-N00001	M & M DRILLING CO., INC.	23050 CTY RD 621	COSHOCTON	1 SUS/CON from regulated UST	NFA: No Further Action		Inactive	2	6/20/00 D	D	40.2983	-81.8418
16000027-N00001	APACHE AGGREGATE & PAVING CO.	46626 CTY RD 495	COSHOCTON	6 Closure of regulated UST	NFA: No Further Action		Inactive	3	6/20/00 D	D	40.2969	-81.8894
16000044-N00001	STONE CONTAINER CORP.	500 N 4TH ST	COSHOCTON	1 SUS/CON from regulated UST	NFA: No Further Action	10/6/89	Inactive	2	5/11/04 D	D	40.2777	-81.8647
16000044-N00002	STONE CONTAINER CORP.	500 N 4TH ST	COSHOCTON	1 SUS/CON from regulated UST	NFA: No Further Action	3/16/94	Inactive	2	6/20/00 D	D	40.2777	-81.8647
16000053-N00001	CIRCLE K #5236	502 S 7TH ST	COSHOCTON	6 Closure of regulated UST	NFA: No Further Action		Inactive	3	6/20/00 D	D	40.2692	-81.8593
16000058-N00001	KWIK FILL #5242/287	209 S 2ND ST	COSHOCTON	1 SUS/CON from regulated UST	NFA: No Further Action	9/21/00	Inactive	2	1/4/06 D	D	40.2722	-81.8693
16000067-N00001	COSHOCTON TRUCKING	441 CLOW LN	COSHOCTON	1 SUS/CON from regulated UST	NFA: No Further Action	8/28/97	Inactive	2	5/22/06 D	D	40.2451	-81.8678
16000067-N00002	COSHOCTON TRUCKING	441 CLOW LN	COSHOCTON	6 Closure of regulated UST	NFA: No Further Action		Inactive	2	8/9/02 D	D	40.2451	-81.8678
16000074-N00001	DAIRY MART #5355	353 WALNUT ST	COSHOCTON	1 SUS/CON from regulated UST	DIS: a release is disproved	7/3/97	Inactive	2	6/20/00 D	D	40.2721	-81.8662
16000074-N00002	DAIRY MART #5355	353 WALNUT ST	COSHOCTON	1 SUS/CON from regulated UST	DIS: a release is disproved	7/9/98	Inactive	2	6/20/00 D	D	40.2721	-81.8662

Bureau of Underground Storage Tank Regulations (BUSTR) LUST Listing - Coshocton County, Ohio (OCT-19)

Release #	Facility Name	Facility Address	Facility City	LTF Status	FRStatus	Release	Facility	Review			
						Date	Status	Priority	Date	Class	Latitude Longitude
16000074-N00003	DAIRY MART #5355	353 WALNUT ST	COSHOCTON	6 Closure of regulated UST	NFA: No Further Action	7/14/03	Inactive	3	7/23/03	D	40.2721 -81.8662
16000074-N00004	DAIRY MART #5355	353 WALNUT ST	COSHOCTON	6 Closure of regulated UST	NFA: No Further Action	11/4/98	Inactive	2	6/25/99	D	40.2721 -81.8662
16000075-N00001	BECHTOL LINCOLN MERCURY	801 S 2ND ST	COSHOCTON	1 SUS/CON from regulated UST	NFA: No Further Action		Inactive	2	6/20/00	D	40.2648 -81.8693
16000077-N00001	OHIO BELL TELEPHONE CO. L35408	641 WALNUT ST	COSHOCTON	6 Closure of regulated UST	NFA: No Further Action	12/2/14	Inactive	2	12/8/14	D	40.272 -81.8603
16000082-N00001	LEO'S GARAGE	1420 HAY AVE	COSHOCTON	6 Closure of regulated UST	NFA: No Further Action		Inactive	3	6/20/00	D	40.2775 -81.8467
16000087-N00001	COSHO, INC	437 CAMBRIDGE RD	COSHOCTON	6 Closure of regulated UST	NFA: No Further Action	3/26/10	Inactive	1	5/14/10	C	40.2696 -81.851
16000093-N00001	HIGH CALIBER PIT SHOP	629 CHESTNUT ST	COSHOCTON	1 SUS/CON from regulated UST	NFA: No Further Action	10/22/01	Inactive	2	6/19/06	D	40.2748 -81.8607
16000093-N00002	HIGH CALIBER PIT SHOP	629 CHESTNUT ST	COSHOCTON	1 SUS/CON from regulated UST	NFA: No Further Action	9/16/03	Inactive	2	6/19/06	D	40.2748 -81.8607
16000099-N00001	COSHOCTON BELLSTORES	501 S 2ND ST	COSHOCTON	6 Closure of regulated UST	NFA: No Further Action		Inactive	3	6/20/00	D	40.2684 -81.8691
16000101-N00001	COUNTRYMARK PETROLEUM	731-1/2 S 2ND ST	COSHOCTON	6 Closure of regulated UST	NFA: No Further Action	9/10/91	Inactive	2	1/7/08	D	40.2662 -81.8692
16000105-N00001	ODOT COSHOCTON COUNTY GARAGE	233 RIVERCREST DR	COSHOCTON	1 SUS/CON from regulated UST	NFA: No Further Action	10/13/98	Inactive	2	8/8/02	D	40.1712 -81.8468
16000110-N00001	FINITZER CHRYSLER PLYMOUTH	1921 OTSEGO AVE	COSHOCTON	1 SUS/CON from regulated UST	NFA: No Further Action	6/29/92	Inactive	2	8/1/07	D	40.2511 -81.8552
16000113-N00001	BP OIL CO. #69450	1221 ORCHARD	COSHOCTON	6 Closure of regulated UST	NFA: No Further Action		Inactive	3	6/20/00	D	40.2732 -81.8512
16000114-N00001	BP OIL CO. #08239	652 WALNUT	COSHOCTON	6 Closure of regulated UST	NFA: No Further Action	4/4/02	Inactive	2	4/16/02	D	40.2722 -81.8602
16000117-N00001	BP OIL CO. #08276	136 MAIN ST	COSHOCTON	1 SUS/CON from regulated UST	NFA: No Further Action	4/5/93	Inactive	2	10/20/04	D	40.2739 -81.87
16000201-N00001	WILLS CREEK TIPPLE RECLAMATION	LINTON TWP RD 145	COSHOCTON	6 Closure of regulated UST	NFA: No Further Action		Inactive	3	6/20/00	D	40.2741 -81.8741
16000271-N00001	OXFORD MINING CO.	1811 CAMBRIDGE RD	COSHOCTON	6 Closure of regulated UST	NFA: No Further Action		Inactive	3	6/20/00	D	40.2553 -81.8384
16000520-N00001	COSHOCTON COUNTY JVS	23640 CTY RD 202	COSHOCTON	6 Closure of regulated UST	NFA: No Further Action		Inactive	3	6/20/00	D	40.2967 -81.8477
16000562-N00001	LAUVRAY'S PENNZOIL SERVICE	213 MAIN ST	COSHOCTON	1 SUS/CON from regulated UST	NFA: No Further Action	3/24/99	Inactive	2	7/22/05	D	40.2736 -81.8683
16000587-N00001	VILLAGE MART	W CHESTNUT ST - RT 541	COSHOCTON	6 Closure of regulated UST	NFA: No Further Action		Inactive	3	6/20/00	D	40.2752 -81.8814
16000956-N00001	ANSELL EDMONT INDUSTRIES	1300 WALNUT ST BX 600C	COSHOCTON	6 Closure of regulated UST	NFA: No Further Action	11/24/97	Inactive	3	10/29/07	D	40.2718 -81.8498
16000956-N00002	ANSELL EDMONT INDUSTRIES	1300 WALNUT ST BX 600C	COSHOCTON	6 Closure of regulated UST	NFA: No Further Action	2/24/12	Inactive	2	5/18/12	D	40.2718 -81.8498
16002021-N00001	PRINCES WRECKER SERVICE	134 N 5TH ST	COSHOCTON	6 Closure of regulated UST	NFA: No Further Action		Inactive	3	6/20/00	D	40.2741 -81.8633
16002214-N00001	ESTATE OF JAMES V. GUTE	233 S 4TH ST	COSHOCTON	6 Closure of regulated UST	NFA: No Further Action		Inactive	3	6/20/00	D	40.2718 -81.8654
16002218-N00001	PALMERS WHEEL ALIGNMENT	212 S 7TH ST	COSHOCTON	6 Closure of regulated UST	NFA: No Further Action		Inactive	3	6/20/00	D	40.2719 -81.8592
16002239-N00001	MINERAL FIBER MFG. COPR.	313 S 6TH ST	COSHOCTON	1 SUS/CON from regulated UST	NFA: No Further Action	9/28/94	Inactive	2	1/22/04	D	40.2708 -81.8622
16002254-N00001	PLEASANT VALLEY DAY CARE	1160 CASSINGHAM HOLLC	COSHOCTON	6 Closure of regulated UST	NFA: No Further Action		Inactive	3	6/20/00	D	40.246 -81.8527
16002274-N00001	KIDWELL TIRE COMPANY	517 S 7TH ST	COSHOCTON	6 Closure of regulated UST	NFA: No Further Action	2/25/02	Inactive		3/3/03		40.2691 -81.8597
16002317-N00001	BAIRD CONCRETE SUPPLY	15 WALNUT ST	COSHOCTON	1 SUS/CON from regulated UST	NFA: No Further Action		Inactive	2	6/20/00	D	40.2724 -81.8709
16002854-N00001	SHELL	1414 E CHESTNUT	COSHOCTON	6 Closure of regulated UST	NFA: No Further Action		Inactive	3	6/20/00	D	40.2765 -81.8469
16002854-N00002	SHELL	1414 E CHESTNUT	COSHOCTON	6 Closure of regulated UST	NFA: No Further Action	1/29/99	Inactive	3	12/30/02	D	40.2765 -81.8469
16004119-N00001	LP OHIO LLC/ SUNOCO	781 S 2ND ST	COSHOCTON	6 Closure of regulated UST	NFA: No Further Action		Inactive	3	6/20/00	D	40.2644 -81.8694
16004361-N00001	BAIRD CONCRETE PRODUCTS, INC.	15 LOCUST ST	COSHOCTON	6 Closure of regulated UST	NFA: No Further Action		Inactive	3	6/20/00	D	40.2765 -81.8712
16004933-N00001	JII/SALES PROMOTION ASSOC., INC.	545 WALNUT ST	COSHOCTON	6 Closure of regulated UST	NFA: No Further Action		Inactive	3	6/20/00	D	40.272 -81.8625
16005682-N00001	MID-OHIO TRANSIT	720 2ND ST	COSHOCTON	6 Closure of regulated UST	NFA: No Further Action		Inactive	3	6/20/00	D	40.2664 -81.8688
16005709-N00001	COSHOCTON COUNTY ENGINEER	23194 CTY RD 621	COSHOCTON	1 SUS/CON from regulated UST	NFA: No Further Action	6/23/93	Inactive	2	4/26/16	D	40.2873 -81.8583
16005842-N00001	COSHOCTON COUNTY AIRPORT	24359 CTY RD 202	COSHOCTON	6 Closure of regulated UST	NFA: No Further Action	6/26/98	Inactive	2	1/9/02	D	40.3005 -81.8511
16005842-N00002	COSHOCTON COUNTY AIRPORT	24359 CTY RD 202	COSHOCTON	1 SUS/CON from regulated UST	NFA: No Further Action	3/11/99	Inactive	2	3/4/03	D	40.3005 -81.8511
16007933-N00001	COSHOCTON CO AGRICULTURAL SOC.	707 KENILWORTH AVE	COSHOCTON	6 Closure of regulated UST	NFA: No Further Action		Inactive	3	6/20/00	D	40.2663 -81.8593
16008594-N00001	FORMER BEUTENMILLER, INC.	455 R WALNUT ST	COSHOCTON	6 Closure of regulated UST	NFA: No Further Action		Inactive	3	6/20/00	D	40.2721 -81.8642
16009648-N00001	RIVERSIDE TOWERS	85 W PINE ST	COSHOCTON	6 Closure of regulated UST	NFA: No Further Action	12/11/98	Inactive	2	1/9/02	D	40.2676 -81.8712
16009671-N00001	JONES OIL CO.	1049 S 6TH ST	COSHOCTON	1 SUS/CON from regulated UST	T1D: Tier 1 Delineation	1/19/99	Active	2	5/30/19	C	40.2615 -81.8634
16009763-N00001	COSHOCTON CNTY GARAGE #1	324 CHESTNUT ST	COSHOCTON	6 Closure of regulated UST	NFA: No Further Action		Inactive	3	6/20/00	D	40.2753 -81.8662
16009929-N00001	COSHOCTON FARM CTR	330 BROWNS LN	COSHOCTON	1 SUS/CON from regulated UST	NFA: No Further Action		Inactive	2	2/26/04	D	40.2589 -81.8668
16009935-N00001	STONE ENERGY & RESOURCE CORP	504 N 3RD ST	COSHOCTON	6 Closure of regulated UST	NFA: No Further Action		Inactive	3	6/20/00	D	40.2778 -81.8664
16009936-N00001	COSHOCTON CLOW FACILITY	2266 S 6TH ST	COSHOCTON	6 Closure of regulated UST	NFA: No Further Action		Inactive	3	6/20/00	D	40.2466 -81.8634
16009937-N00001	COSHOCTON CEMETERY DEPT	1401 CEMETERY DR	COSHOCTON	6 Closure of regulated UST	NFA: No Further Action	8/14/90	Inactive		5/5/04	D	40.2594 -81.8601

Bureau of Underground Storage Tank Regulations (BUSTR) LUST Listing - Coshocton County, Ohio (OCT-19)

Release #	Facility Name	Facility Address	Facility City	LTF Status	FRStatus	Release	Facility	Review				
						Date	Status	Priority	Date	Class	Latitude	Longitude
16009938-N00001	COSHOCTON STREET DEPT	228 N 5TH	COSHOCTON	6 Closure of regulated UST	NFA: No Further Action	8/7/90	Inactive	3	1/12/06	D	40.2754	-81.8632
16009939-N00001	COSHOCTON SEWAGE PLANT	2742 COSHOCTON (CR 27)	COSHOCTON	6 Closure of regulated UST	NFA: No Further Action	8/23/90	Inactive	3	1/12/06	D	40.2741	-81.8741
16009940-N00001	COSHOCTON WATER DEPT	118 BRIDGE ST	COSHOCTON	6 Closure of regulated UST	NFA: No Further Action	8/13/90	Inactive	3	1/12/06	D	40.2785	-81.8693
16009940-N00002	COSHOCTON WATER DEPT	118 BRIDGE ST	COSHOCTON	6 Closure of regulated UST	NFA: No Further Action	11/29/04	Inactive	3	1/12/05	D	40.2785	-81.8693
16009942-N00001	GENERAL ELECTRIC	1350 S 2ND ST	COSHOCTON	6 Closure of regulated UST	NFA: No Further Action		Inactive	3	6/20/00	D	40.2572	-81.8692
16009943-N00001	BANNER FIBERBOARD CO	47849 PAPER MILL RD	COSHOCTON	1 SUS/CON from regulated UST	NFA: No Further Action	7/18/91	Inactive	2	9/26/01	D	40.2344	-81.8664
16009946-N00001	COSHOCTON STOREROOM	RR5 SR 16	COSHOCTON	1 SUS/CON from regulated UST	NFA: No Further Action		Inactive	2	6/20/00	D	40.2741	-81.8741
16009947-N00001	RYDER TRUCK RENTAL	1957 S 6TH ST	COSHOCTON	6 Closure of regulated UST	NFA: No Further Action		Inactive	3	6/20/00	D	40.2504	-81.8629
16009949-N00001	VACANT LOT	229 N 3RD ST	COSHOCTON	6 Closure of regulated UST	NFA: No Further Action		Inactive	3	6/20/00	D	40.2756	-81.8668
16009949-N00002	VACANT LOT	229 N 3RD ST	COSHOCTON	6 Closure of regulated UST	NFA: No Further Action	9/17/15	Inactive	2	1/8/16	A	40.2756	-81.8668
16009951-N00001	N APPALACHIAN EXPERIMENTAL WATIS	SR 621 (VEHICLE FUELING	COSHOCTON	1 SUS/CON from regulated UST	NFA: No Further Action		Inactive	2	6/26/00	D	40.2741	-81.8741
16009953-N00001	SHAWN SHAW	1943 S LAWN EXT.	COSHOCTON	6 Closure of regulated UST	NFA: No Further Action	7/24/02	Inactive	2	7/29/02	A	40.251	-81.8615
16009955-N00001	FORMER SUNOCO STATION	202 MAIN STREET	COSHOCTON	1 SUS/CON from regulated UST	NFA: No Further Action	6/15/90	Inactive	2	4/28/04	D	40.2739	-81.8685
16009956-N00001	ORPHAN TANK/ODOT PROJECT	22424 CNTY RD 1A	COSHOCTON	6 Closure of regulated UST	CLO: Closure	8/27/02	Active	2	4/29/19	C	40.2805	-81.8696
16009957-N00001	COSHOCTON COUNTY TABERNACLE	355 BROWNS LANE	COSHOCTON	6 Closure of regulated UST	NFA: No Further Action	9/17/02	Inactive	2	10/4/02	D	40.2586	-81.8665
16009962-N00001	JEANNE CALLAHAN	805 DENMAN AVE	COSHOCTON	6 Closure of regulated UST	NFA: No Further Action	8/10/04	Inactive	2	3/7/08	D	40.2727	-81.8623
16009964-N00001	KRAFT FOODS GLOBAL-COSHOCTON	1660 S 2ND ST	COSHOCTON	6 Closure of regulated UST	NFA: No Further Action	2/14/07	Inactive	2	3/20/07	D	40.2596	-81.8695
16009965-N00001	VACANT COMMERCIAL SITE	190 CHESTNUT ST	COSHOCTON	6 Closure of regulated UST	NFA: No Further Action	6/25/07	Inactive	2	7/31/07	D	40.2754	-81.869
16009965-N00002	VACANT COMMERCIAL SITE	190 CHESTNUT ST	COSHOCTON	6 Closure of regulated UST	NFA: No Further Action	9/11/07	Inactive	2	11/14/07	D	40.2754	-81.869
16009975-N00001	COSHOCTON PORT AUTHORITY	500 N 3RD ST	COSHOCTON	6 Closure of regulated UST	NFA: No Further Action	7/17/15	Inactive	2	7/27/15	A		
16009979-N00001	COMMERCIAL VACANT LAND (SIDEWA	130-136 SOUTH THIRD ST	COSHOCTON	6 Closure of regulated UST	NFA: No Further Action	11/8/18	Inactive	2	11/9/18	A		
16009928-N00001	RAYMOND FORD	16299 ST RT 60 N	DRESDEN	1 SUS/CON from regulated UST	T1S: Tier 1 Source Investigati	6/16/98	Active	2	7/11/19	C	40.1807	-82.0311
16002201-N00001	MILL CREEK TOWNSHIP	C/O TWP 216 & CTY RD 12	FRESNO	1 SUS/CON from regulated UST	NFA: No Further Action	11/28/95	Inactive	2	1/6/06	D	40.3653	-81.7597
16008105-N00001	WAYNE E. SMITH	31713 ST RT 93	FRESNO	1 SUS/CON from regulated UST	NFA: No Further Action	1/26/93	Inactive	2	12/31/03	A	40.4289	-81.7128
16009637-N00002	CCS FARMS LLC	28850 ST RT 621	FRESNO	6 Closure of regulated UST	NFA: No Further Action	9/11/17	Inactive	2	9/15/17	D	40.2741	-81.8741
16009932-N00001	NORFOLK WESTERN RAILROAD	RT 93 N	FRESNO	1 SUS/CON from regulated UST	NFA: No Further Action		Inactive	2	6/20/00	D	40.3653	-81.7597
16009967-N00001	BUCK FULLER	26291 CR 171	FRESNO	6 Closure of regulated UST	CLO: Closure	1/31/05	Active	2	8/26/19	C		
16001741-N00001	EDWIN A. HIGBY	26913 CTY RD 1	KEENE	6 Closure of regulated UST	NFA: No Further Action		Inactive	3	6/20/00	D	40.345	-81.8683
16002257-N00001	KEENE ELEMENTARY SCHOOL	27052 CTY RD 1	KEENE	6 Closure of regulated UST	NFA: No Further Action		Inactive	3	6/20/00	D	40.345	-81.8683
16005795-N00001	KEENE TOWNSHIP TRUSTEES	PO BX 621	KEENE	1 SUS/CON from regulated UST	NFA: No Further Action	8/21/00	Inactive	2	8/12/02	D	40.345	-81.8683
16009978-N00001	LAYLAND GENERAL STORE	42090 CR 19	KILLBUCK	1 SUS/CON from regulated UST	T1I: Tier 1 Investigation	2/3/17	Active	2	8/27/19	C		
16009945-N00001	FORMER MARATHON	330 E MAIN ST	LAFAYETTE	6 Closure of regulated UST	NFA: No Further Action		Inactive	3	6/20/00	D	40.4021	-81.5905
16007059-N00001	AT&T	US RT 36	NEW CASTLE	1 SUS/CON from regulated UST	NFA: No Further Action	2/9/94	Inactive	2	9/26/01	D		
16002251-N00001	FORMER SERVICE STATION	ST RT 93 & TWP RD 90	PEARL	1 SUS/CON from regulated UST	NFA: No Further Action		Inactive	2	6/20/00	D	40.3689	-81.7266
16009954-N00001	DUSENBERRYS GARAGE	100 MAIN ST	PLAINFIELD	6 Closure of regulated UST	NFA: No Further Action	11/12/02	Inactive	2	11/12/02	D	40.2094	-81.7197
16009959-N00001	PLAINFIELD POST OFFICE	103 E MAIN ST	PLAINFIELD	6 Closure of regulated UST	NFA: No Further Action	5/2/03	Inactive		5/2/03		40.2094	-81.7197
16009960-N00001	ADDY'S GENERAL STORE	103 W MAIN ST	PLAINFIELD	6 Closure of regulated UST	NFA: No Further Action	5/2/03	Inactive		5/2/03		40.2094	-81.7197
16008142-N00001	NEW CASTLE MARKET	32260 US 36	WALHONDING	1 SUS/CON from regulated UST	NFA: No Further Action	4/8/92	Inactive	2	2/21/02	D	40.3358	-82.1649
16000023-N00001	MAYORS CORNER	36881 ST RT 541	WARSAW	1 SUS/CON from regulated UST	T1S: Tier 1 Source Investigati	4/7/95	Active	2	6/3/19	C	40.2589	-82.0766
16000023-N00002	MAYORS CORNER	36881 ST RT 541	WARSAW	6 Closure of regulated UST	NFA: No Further Action	6/21/90	Inactive	3	4/7/06	D	40.2589	-82.0766
16000089-N00001	WARSAW TRANSPORTATION INC.	314 E MAIN ST	WARSAW	6 Closure of regulated UST	NFA: No Further Action		Inactive	3	6/20/00	D	40.3357	-82.069
16002219-N00001	OTTO ORA PIZZA	104 MAIN ST	WARSAW	1 SUS/CON from regulated UST	T1I: Tier 1 Investigation	9/21/95	Active	2	10/15/19	D	40.3339	-82.0705
16002255-N00001	RIVER VIEW HIGH SCHOOL	26496 ST RT 60 N	WARSAW	1 SUS/CON from regulated UST	NFA: No Further Action	9/6/91	Inactive	2	6/13/14	D	40.2033	-81.5751
16002256-N00001	UNION ELEMENTARY SCHOOL	19781 ST RT 79	WARSAW	6 Closure of regulated UST	NFA: No Further Action		Inactive	3	6/20/00	D	40.2428	-82.1397
16002259-N00001	WARSAW ELEMENTARY SCHOOL	COLLEGE ST	WARSAW	6 Closure of regulated UST	NFA: No Further Action		Inactive	3	6/20/00	D	40.3373	-82.056
16003407-N00001	FREDA'S MARKET	17906 ST RT 60	WARSAW	6 Closure of regulated UST	NFA: No Further Action		Inactive	3	6/20/00	D	40.2006	-82.0492
16005236-N00001	HELMS SERVICE STATION LLC	429 MAIN ST	WARSAW	6 Closure of regulated UST	CLO: Closure	8/27/18	Active	2	6/4/19	D	40.2001	-82.0014

Bureau of Underground Storage Tank Regulations (BUSTR) LUST Listing - Coshocton County, Ohio (OCT-19)

Release #	Facility Name	Facility Address	Facility City	LTF Status	FRStatus	Release	Facility	Review			Latitude	Longitude
						Date	Status	Priority	Date	Class		
16009436-N00001	WOODBURY WILDLIFE AREA	23371 ST RT 60 S	WARSAW	1 SUS/CON from regulated UST	NFA: No Further Action	2/11/00	Inactive	3	2/28/02	D	40.2618	-82.0452
16009966-N00001	ECHONING HILLS VILLAGE	36272 CR 79	WARSAW	6 Closure of regulated UST	NFA: No Further Action	1/8/08	Inactive	2	3/2/09	D	40.2554	-82.0868
16009972-N00001	BLUE GOOSE CARRYOUT	37693 ST RT 36	WARSAW	6 Closure of regulated UST	CLO: Closure	1/1/94	Active	2	10/7/19	E	40.3424	-82.06
16000049-N00001	RIDGEWOOD LOCAL SCHOOL DISTRICT	412 S FAIR ST	WEST LAFAYETTE	6 Closure of regulated UST	NFA: No Further Action		Inactive	3	6/20/00	D	40.2718	-81.7509