



# **TRANSPORTATION ADVISORY COMMITTEE**

**REGIONAL TRANSPORTATION PLANNING ORGANIZATION**

**February 12, 2020**

# Agenda

- Introductions
- Review and Approval of Meeting Minutes
- RTIP Draft Review
- Long-Range Transportation Plan Update
- Coordinated Human Services Transportation Pilot Update
- RFQ
- 2020 TAC Schedule/Speaker Series
- Announcements
- Adjourn

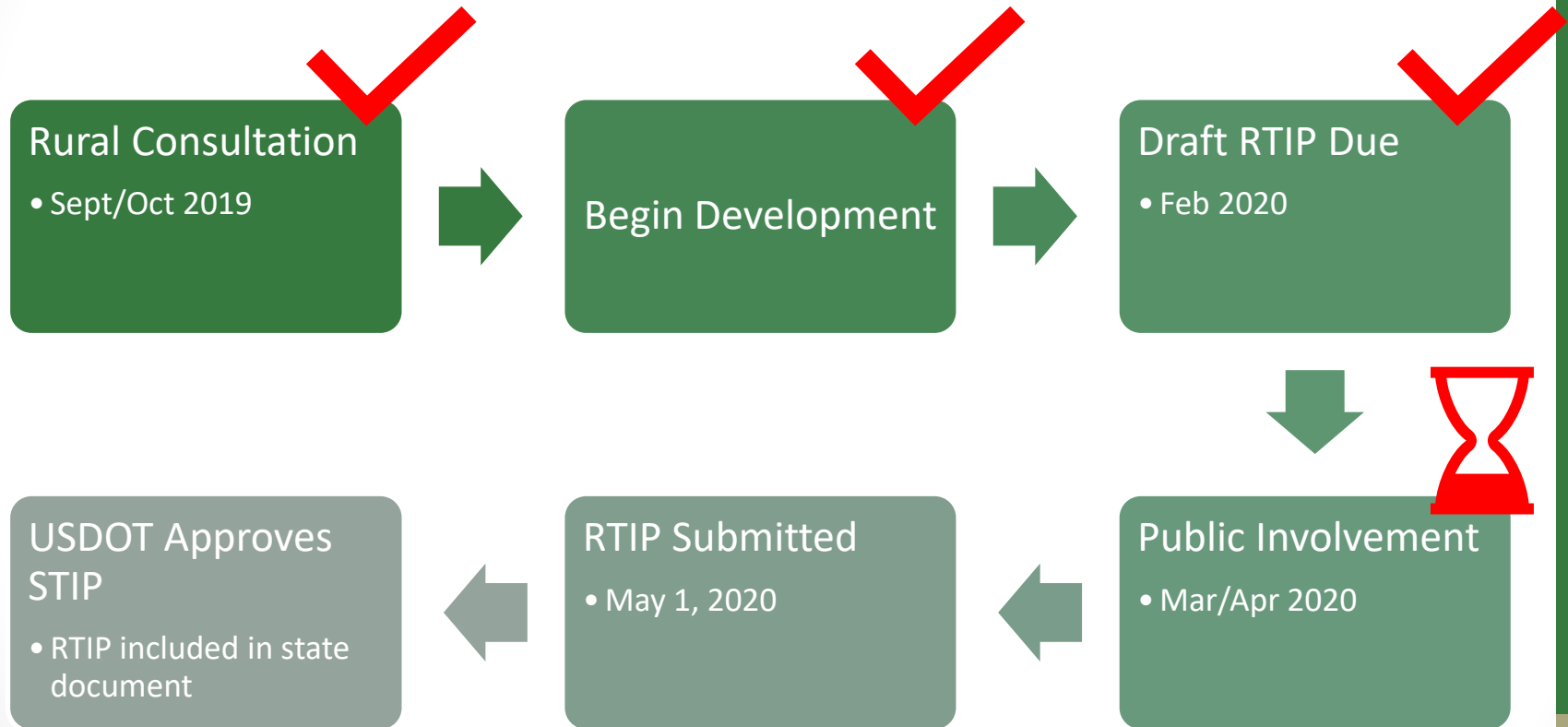
# RTIP Review

- Draft is on website for review
- Covers State Fiscal Years 2021-2024

<https://omegadistrict.org/programs/transportation/rtip/>



# RTIP Process

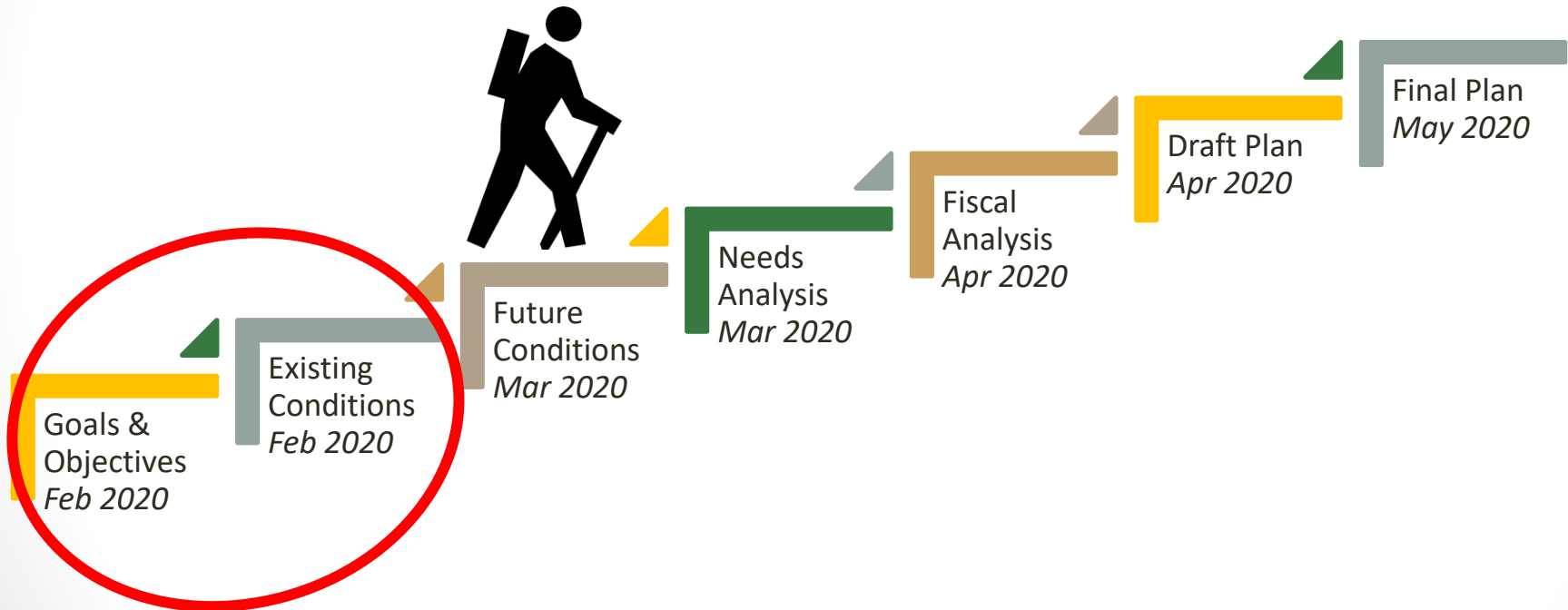


# RTIP Public Meetings

Date	Time	Location	Organizations Involved	Counties
3/31/20	5:00 pm to 7:00 pm	Crossroads Library 63500 Byesville Rd. Cambridge, OH 43725	OMEGA, ODOT	Coshocton, Guernsey, Muskingum
4/1/20	5:00 pm to 7:00 pm	Columbiana Co. Port Authority 7860 Lincole Place Lisbon, OH 44432	OMEGA, ODOT	Columbiana
4/2/20	5:00 pm to 7:00 pm	KSU-Tuscarawas Science & Tech. Bldg. Rm. 107 330 University Dr. NE New Philadelphia, OH 44663	OMEGA, ODOT	Carroll, Harrison, Holmes, Tuscarawas



# Long-Range Transportation Plan



# Proposed Targets



Goals	Objectives	Target
Preservation	Reduce the # of bridges on the local system with a General Appraisal Rating of 4 or less	2 bridge replacements funded per year on local system
	Increase the # of lane miles in “Acceptable” pavement conditions on Federal Aid system	

# Proposed Targets



Goals	Objectives	Target
Safety	Reduce the # and rate of fatal and serious injury crashes	1% reduction annually or support current statewide goal
	Reduce the # of fatal and serious injury non-motorized crashes	1% reduction annually or support current statewide goal
	Reduce at-grade railroad crossing crashes (motorized, pedestrian, etc.)	Zero at-grade incidents
	Reduce the # of crashes involving the bicycles/pedestrians/buggies	1% annual reduction



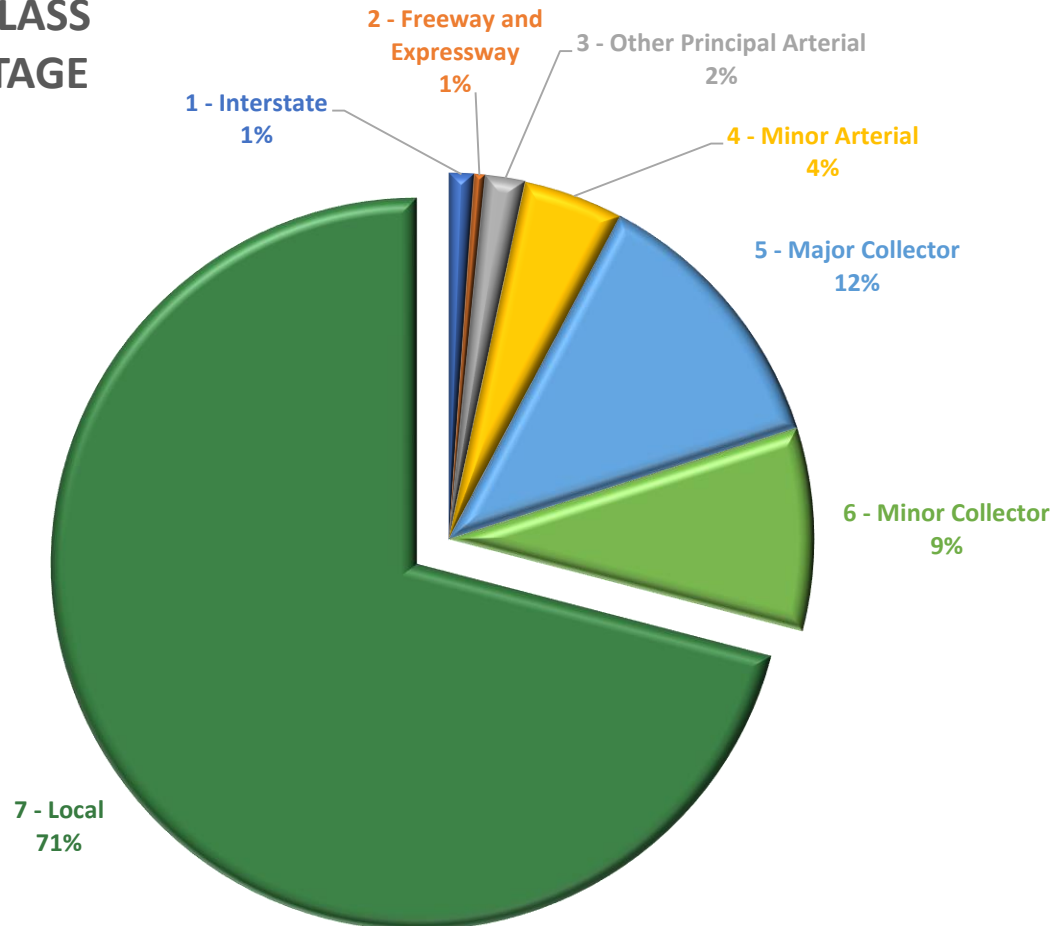
# Proposed Targets



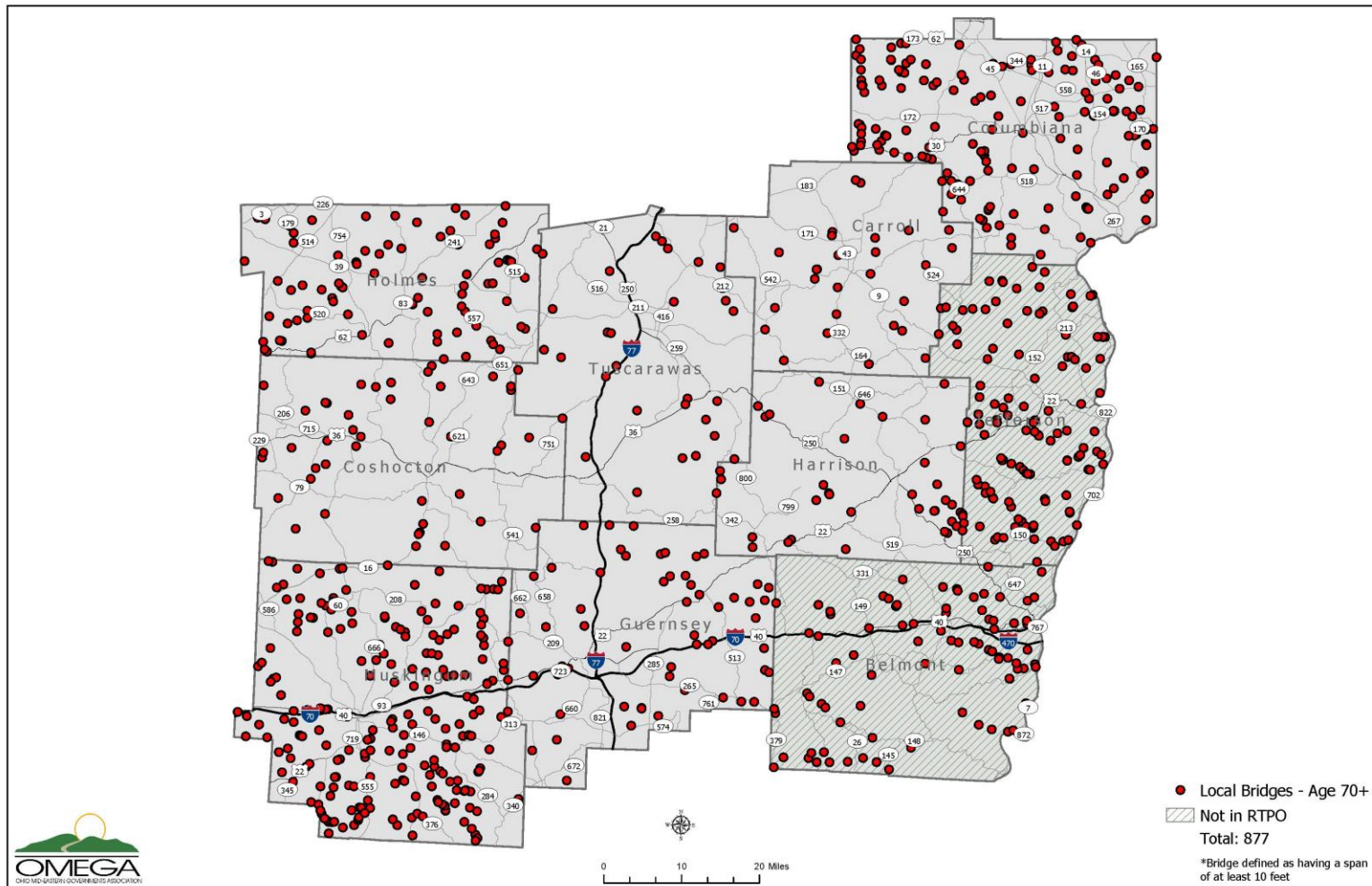
Goals	Objectives	Target
Resiliency	Consider Complete Streets Implementation	XX% of all urbanized areas with policy/plan by 2045
	Decrease the # locations of major roadways at risk of flooding/slipping	
	Increase the mix of business types in region	

# Existing Conditions

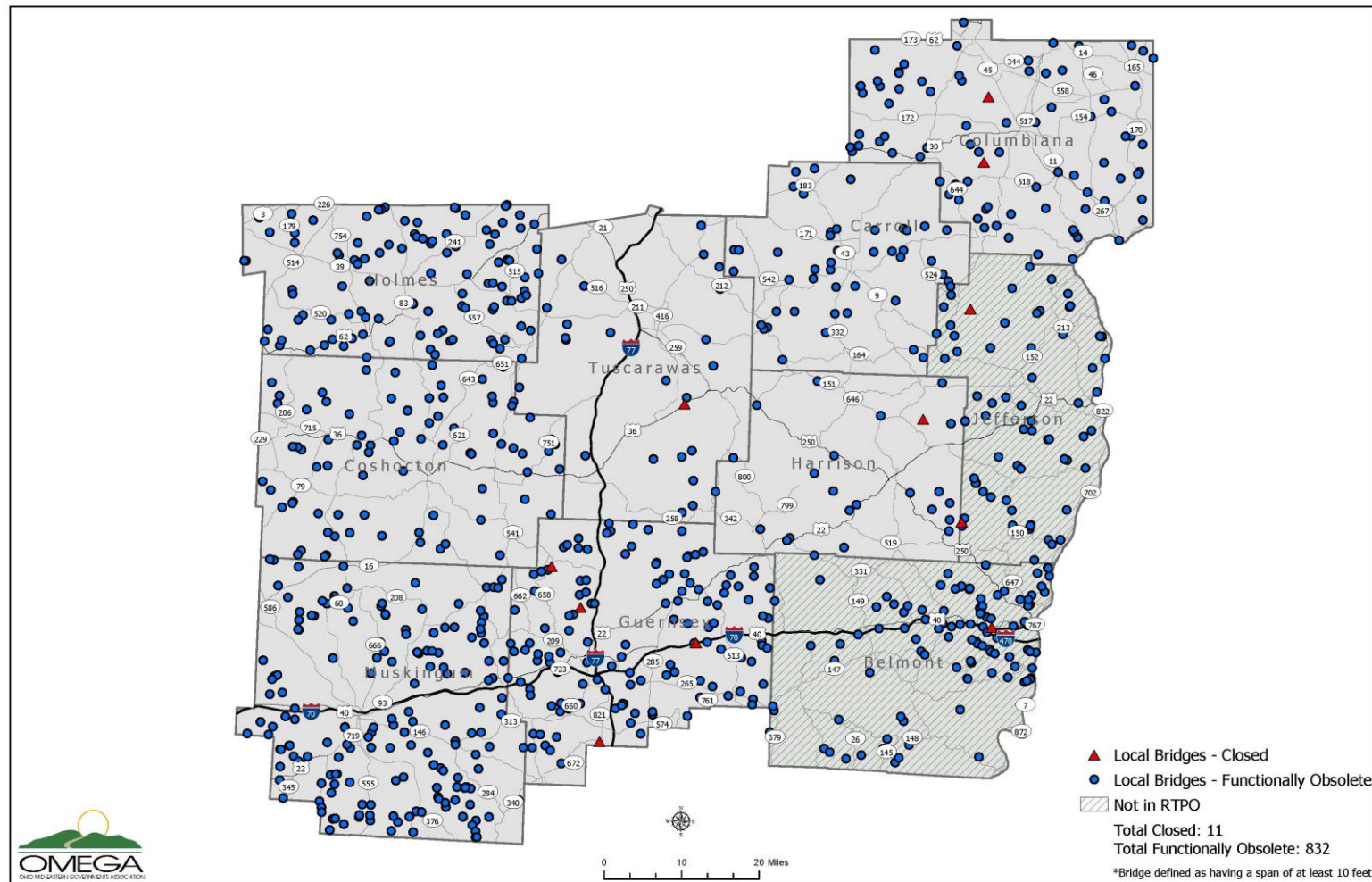
## FUNCTIONAL CLASS ROAD PERCENTAGE



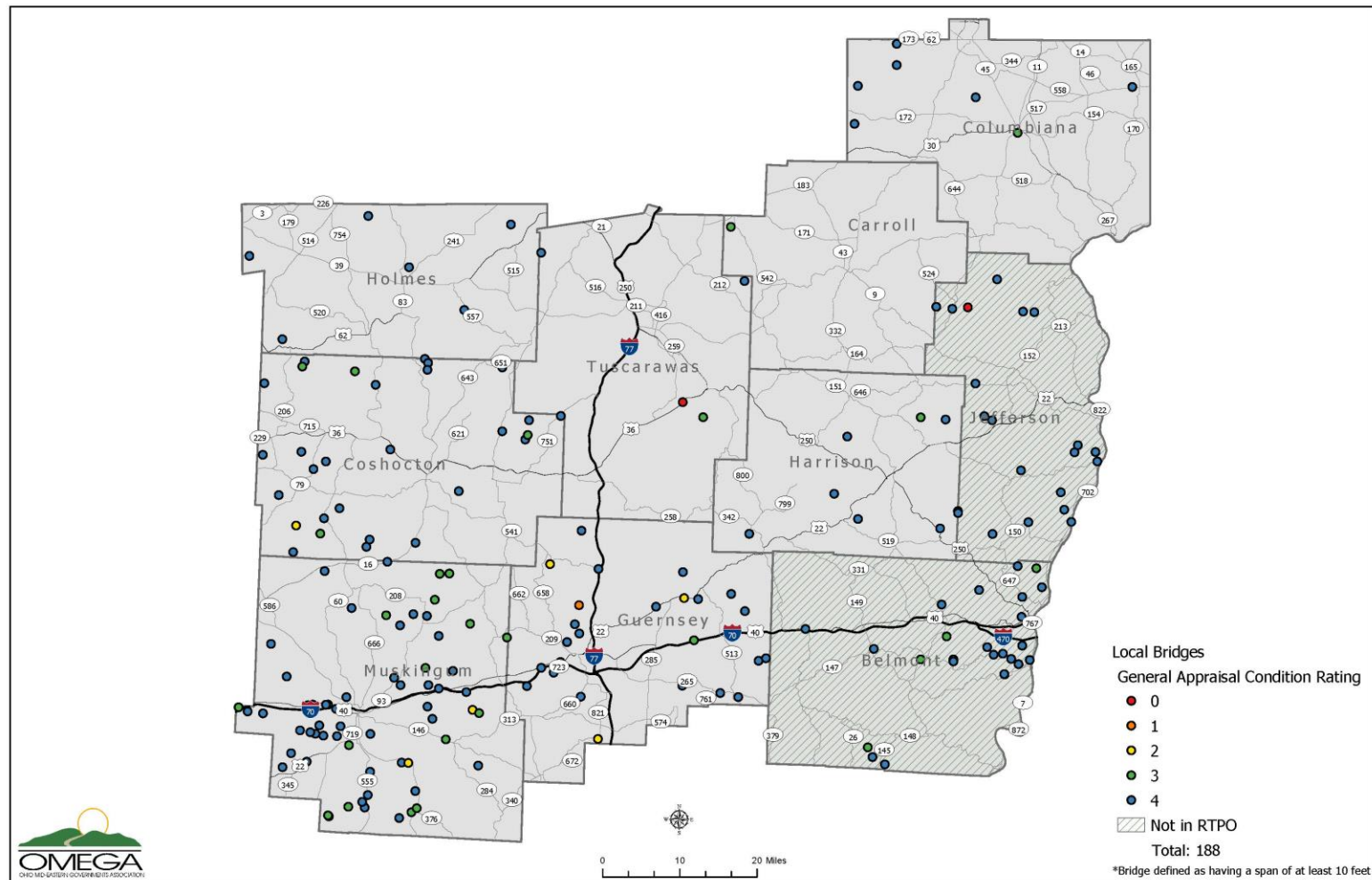
# Existing Conditions



# Existing Conditions



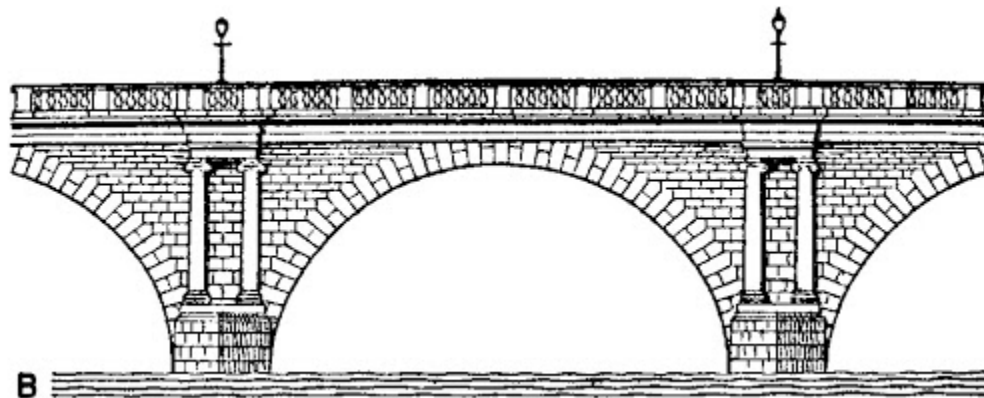
# Existing Conditions





# Existing Conditions

County	10 ft. Span Local
Carroll	134
Columbiana	306
Coshocton	269
Guernsey	308
Harrison	141
Holmes	286
Muskingum	409
Tuscarawas	262
Total	2,115

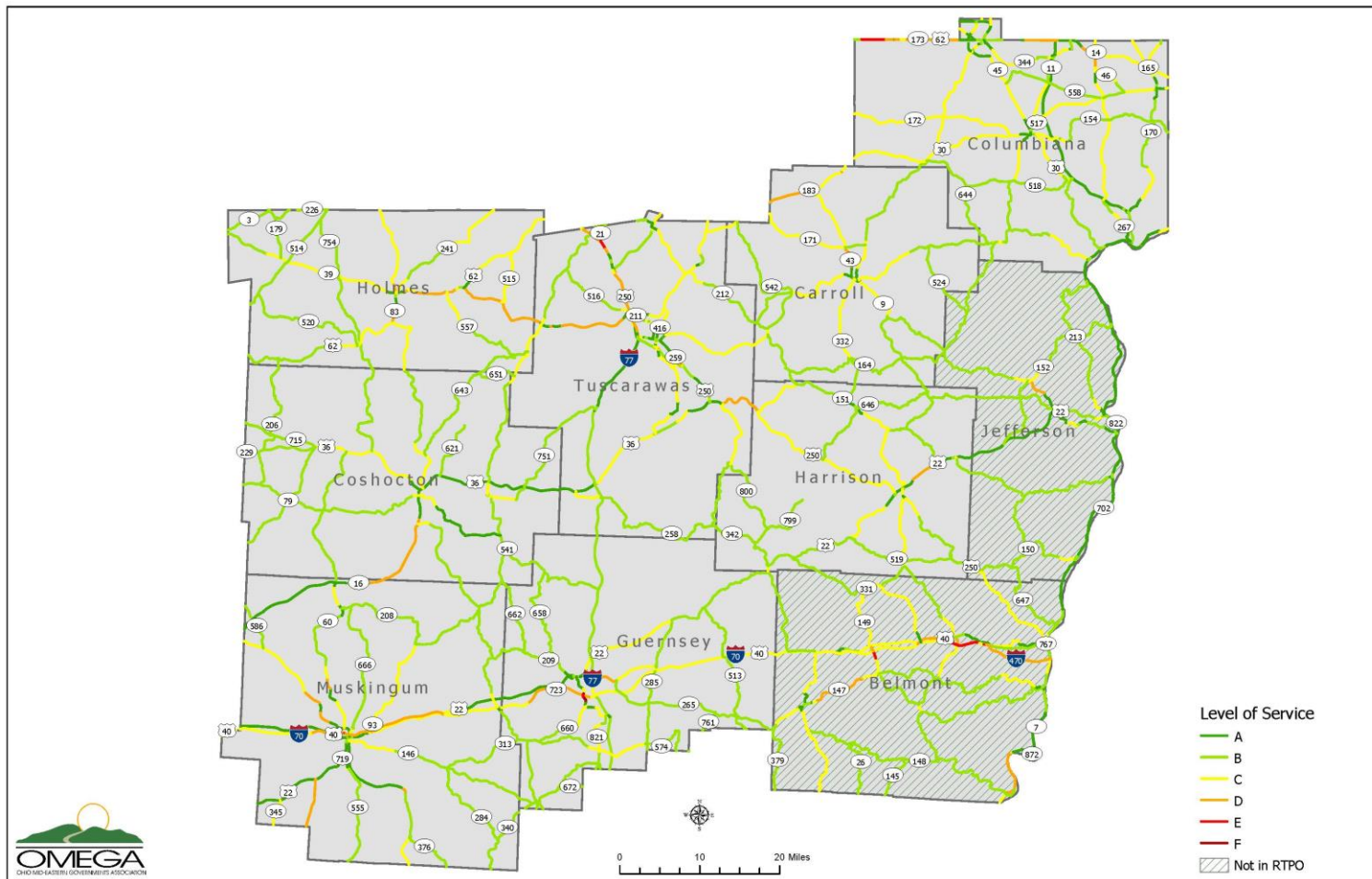


# Existing Conditions

County	General Appraisal ≤ 4 10 ft. Span				General Appraisal ≤ 4 20 ft. Span			
	Local	State	Unspecified	Total	Local	State	Unspecified	Total
Carroll	1	1	0	2	1	1	0	2
Columbiana	7	3	11	21	3	1	4	8
Coshocton	29	5	0	34	12	2	0	14
Guernsey	25	2	1	28	19	0	1	20
Harrison	8	3	1	12	7	2	1	10
Holmes	6	0	0	6	5	0	0	5
Muskingum	62	6	2	70	36	1	2	39
Tuscarawas	4	5	1	10	3	4	0	7
Total	142	25	16	183	86	11	8	105

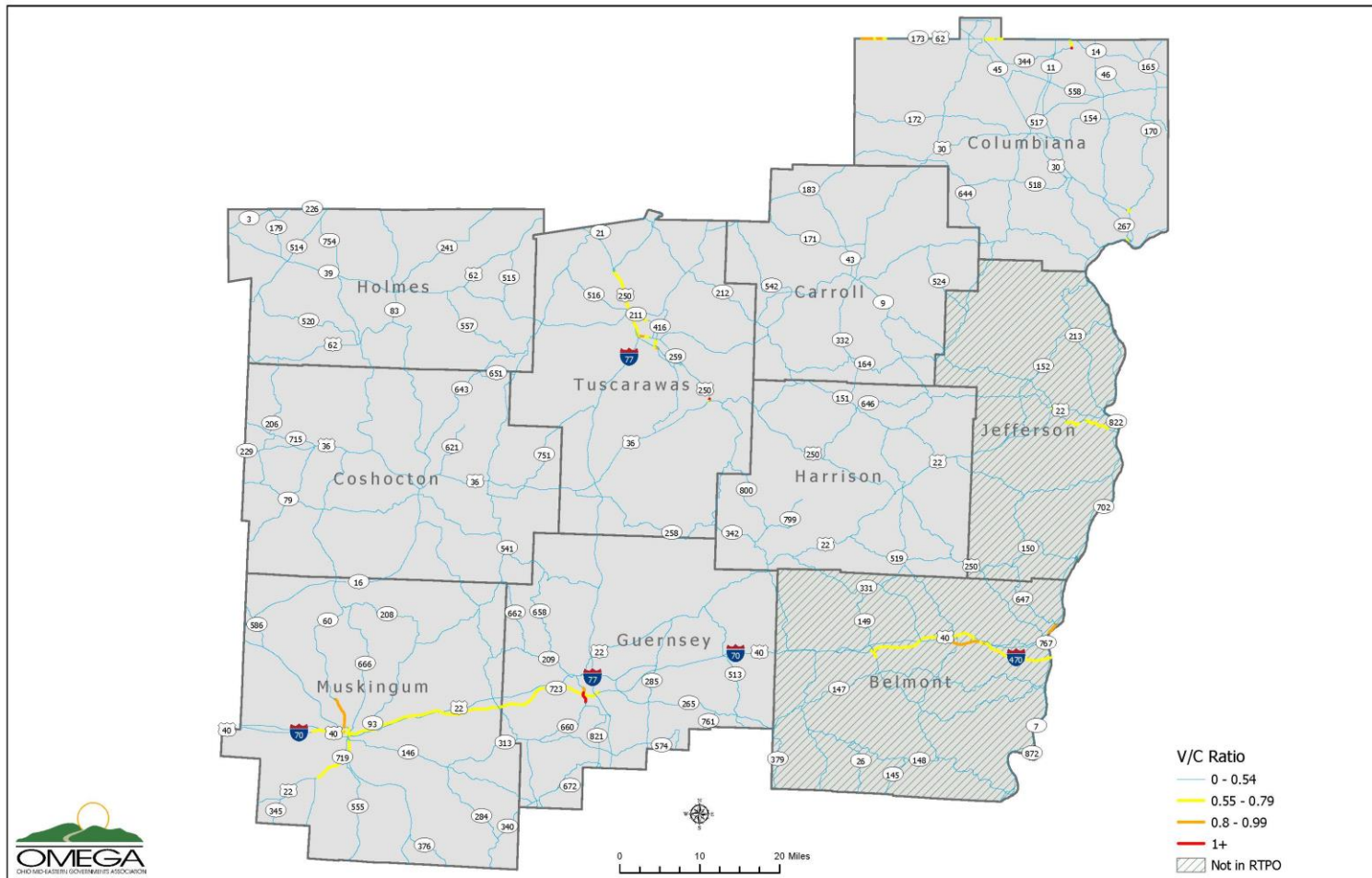
County	Closed			Functionally Obsolete		
	Local	State	Total	Local	State	Total
Carroll	0	0	0	46	3	49
Columbiana	2	0	4	81	16	104
Coshocton	0	0	0	79	2	81
Guernsey	4	0	5	127	22	151
Harrison	2	0	2	20	4	24
Holmes	0	0	0	109	5	115
Muskingum	0	0	0	172	16	190
Tuscarawas	1	0	1	25	21	52
Total	9	0	12	659	89	766

# Existing Conditions

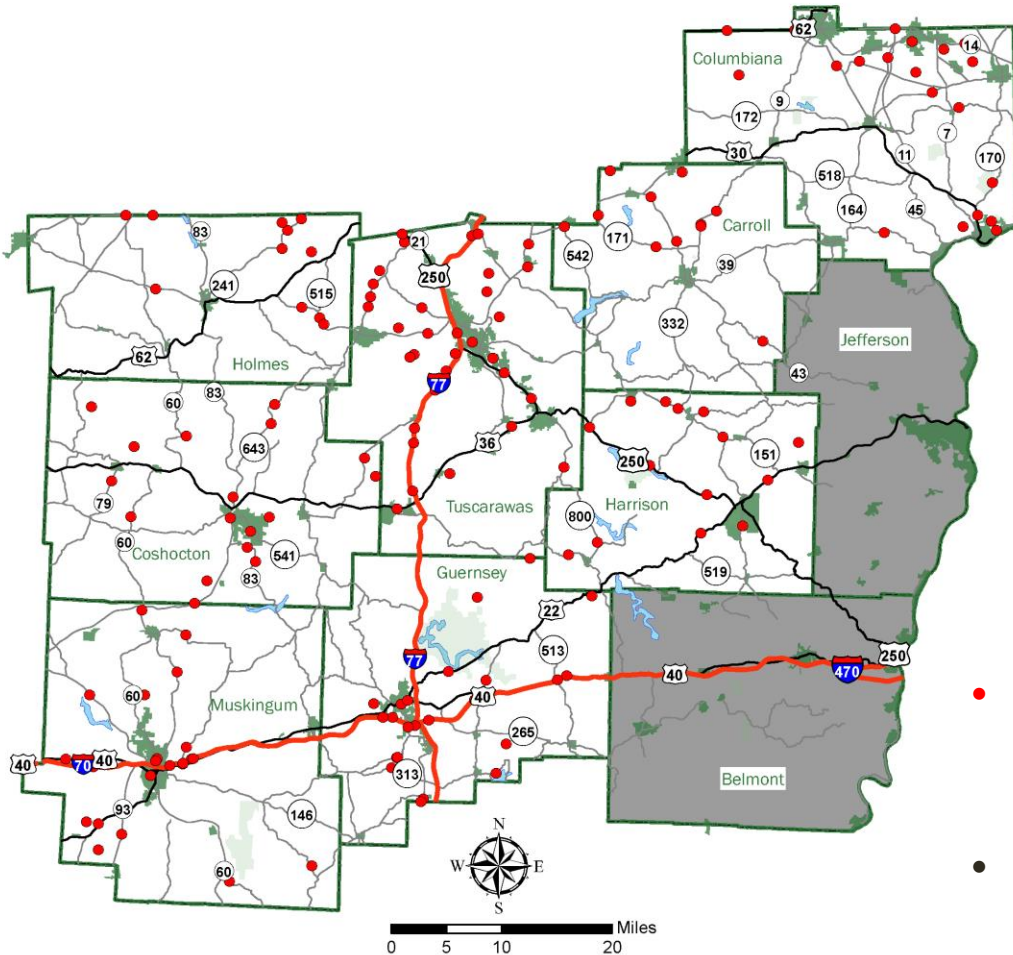




# Existing Conditions

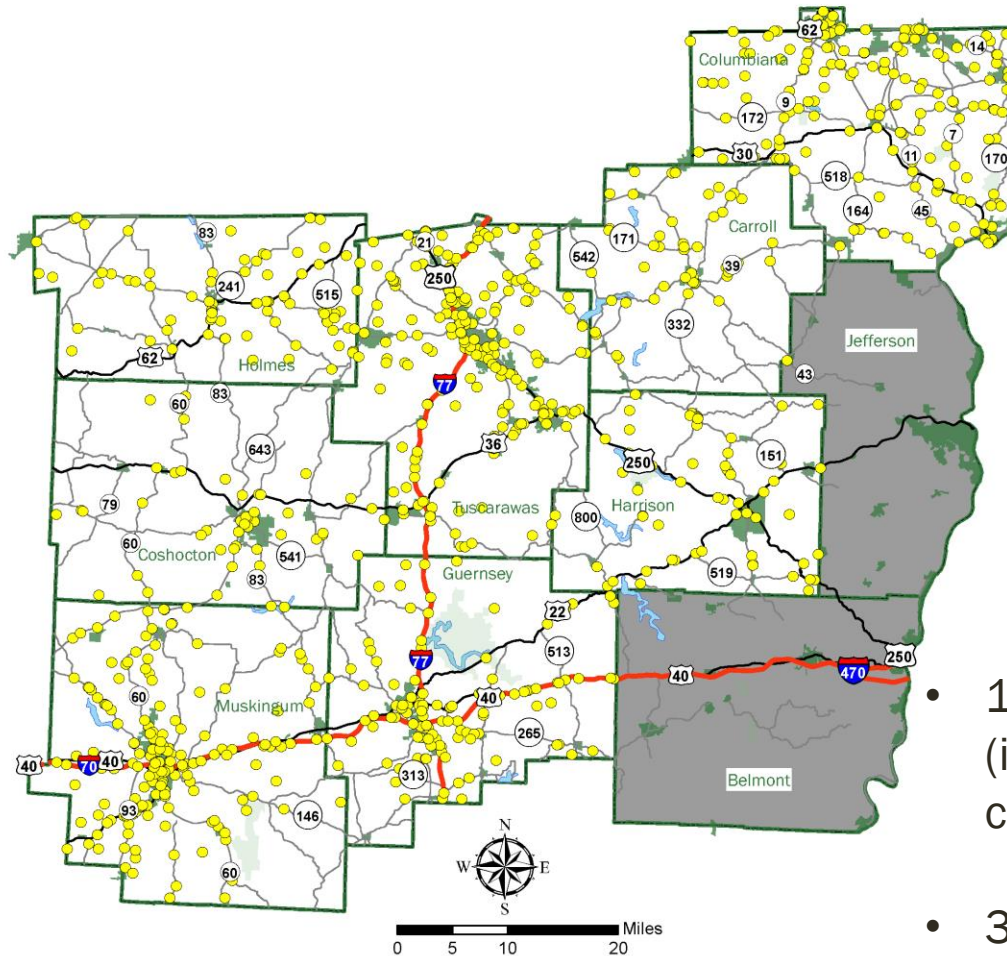


# Fatal Crashes 2016-2018



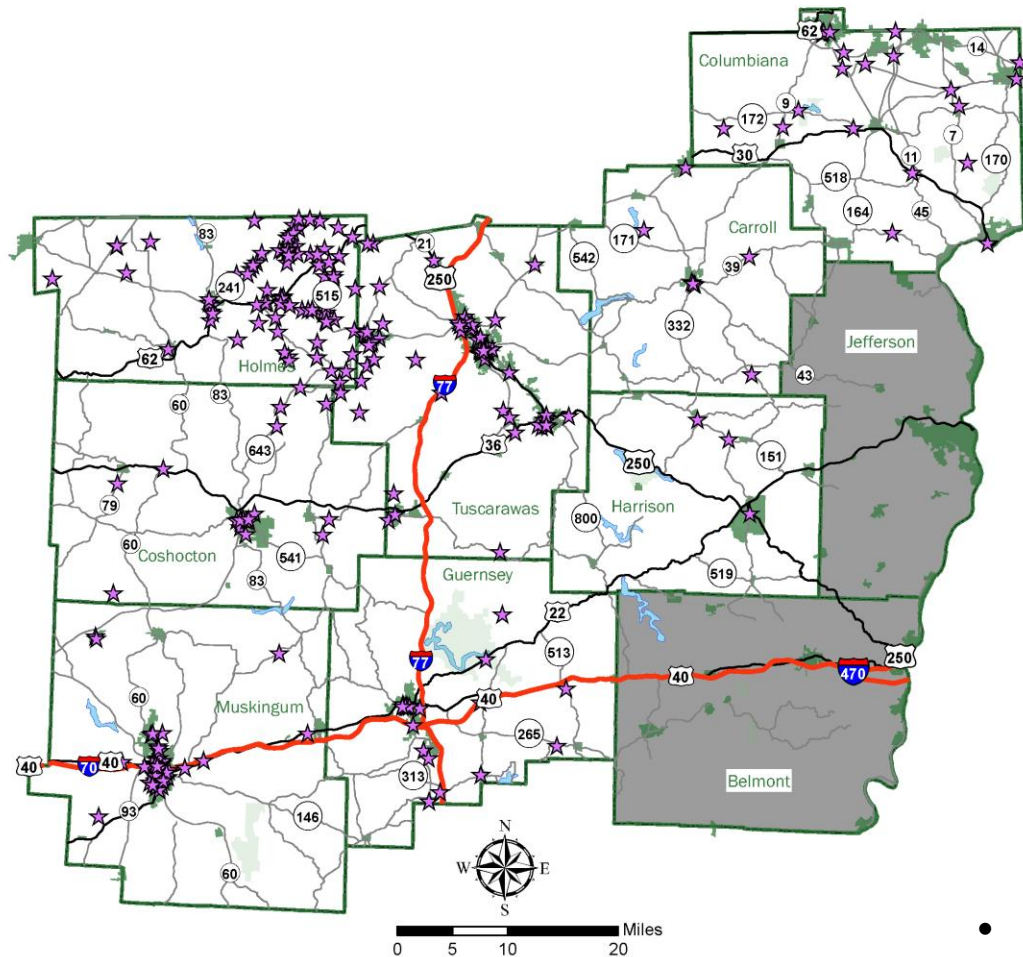
- 170 fatalities in 164 crashes
- 0.5% of all crashes

# Serious Injury Crashes 2016-2018



- 1,134 serious injury (incapacitating) crashes
- 3.8% of all crashes

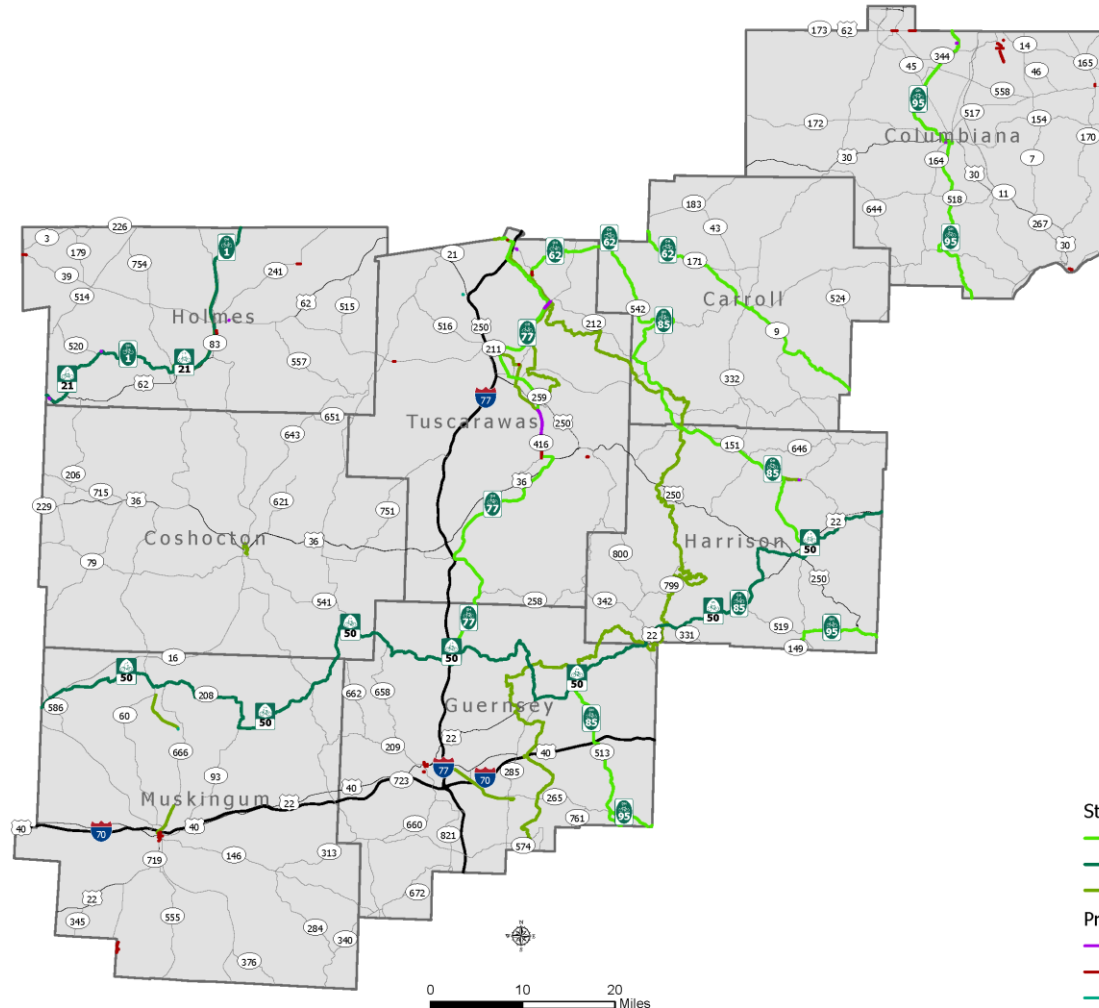
# Ped/Bike/Buggy Crashes 2016-2018




- 245 crashes



# Existing Conditions



# TAC Homework



- Verify your local bridge data
- Assist with developing realistic targets for plan
- Submit potential future projects for inclusion in plan
- Review RTIP and submit comments by March 6, 2020

# Coordinated Transportation Pilot Program - Implementation

- **5310 & 5311 Letters of Intent due February 17, 2020**
- 5310 projects must be identified in local or regional coordinated plan.

# Coordinated Transportation Pilot Program - Implementation

- Cost-Allocation Project
  - Update: July 2020
- Employment Transportation
  - Major asset for TSPs
  - Market Region at Job/Career Fairs
  - Possible Scientific Surveys to Distribute
- Technology
  - EZ Fare
  - Universal Traveler's Card
  - Broadband Service (Cradlepoints)



# Coordinated Transportation Pilot Program - Deliverables

- Origin-Destination Data
  - 2018 O-D Maps by mid-June 2020
  - **Submit 2019 O-D Data by June 30, 2020**
  - 2019 O-D Maps by mid-October 2020
- MOMS Transportation Solutions
  - Monthly Call Data
  - Goal: Increase call volume monthly
- Regional Public Transit Coalition
  - Focus: Employment Transportation
  - Public Outreach
- **Success Stories**

# RFP/RFQ

- Approximately \$25,000 will be available
- Options for RFQ
  - Task Order
  - Project Solicitation
  - First Come/First Serve
- Deadline for submission?



# 2020 Schedule & Speakers

## 2020 Speakers

- April
  - Cait Harley
  - ODOT Active Transportation
- June
  - William Graberle
  - OPWC
- September
  - *Open to suggestions*
- November 18 (*online*)

# Announcements

- Expansion of Funding for Local Government Transportation Safety Projects, Pedestrian Safety Improvement Program
  - State funding **100 percent** of project costs, providing more money for pedestrian safety



[http://www.dot.state.oh.us/Divisions/Planning/ProgramManagement/HighwaySafety/HSIP/Pages/Funding-Application-Process.aspx?utm\\_medium=email&utm\\_source=govdelivery](http://www.dot.state.oh.us/Divisions/Planning/ProgramManagement/HighwaySafety/HSIP/Pages/Funding-Application-Process.aspx?utm_medium=email&utm_source=govdelivery)

# Local Safety Resources

- Local Safety Assistance (ODOT):
  - [https://odot.formstack.com/forms/local\\_safety\\_assistance\\_request](https://odot.formstack.com/forms/local_safety_assistance_request)
- County Engineer's Association of Ohio HSIP
- ODOT HSIP
  - <http://www.dot.state.oh.us/Divisions/Planning/ProgramManagement/HighwaySafety/HSIP/Pages/default.aspx>
  - County & Township Road Safety Locations
    - <http://www.dot.state.oh.us/Divisions/Planning/ProgramManagement/HighwaySafety/HSIP/Pages/MapRoom.aspx>



# Announcements

- February 18 - OMEGA Board Meeting
  - Ernest Warther Museum & Gardens, 331 Karl Avenue, Dover
- March 6 – SRTS application due
- March 10 – Statistical Port Meeting
  - Millsop Community Center, Weirton, WV
- March 11 – Statistical Port Meeting
  - Buckeye Hills Regional Council, Marietta, OH
- March 24 – OMEGA Annual Membership Meeting
  - M Event Centre– 24688 CR 10, Coshocton, OH

# Announcements

- March 31 – April 2 – RTIP Public Meetings
- Late April – LRTP Public Meetings
- ARC/GOA Pre-Applications Due April 30, 2020
- TAP LOI – Now due Oct. 31, 2020

# **NEXT MEETING:**

April 15, 2020 @ 10:00 AM

**ODOT DISTRICT 11**

<https://omegadistrict.org/programs/transportation/tac/>