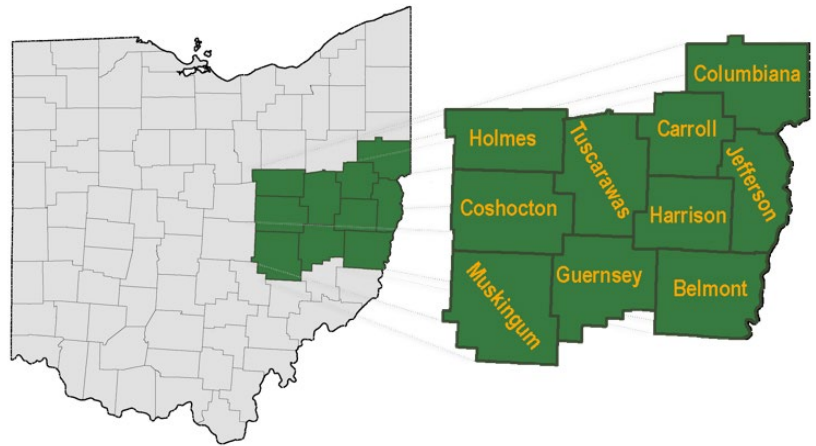
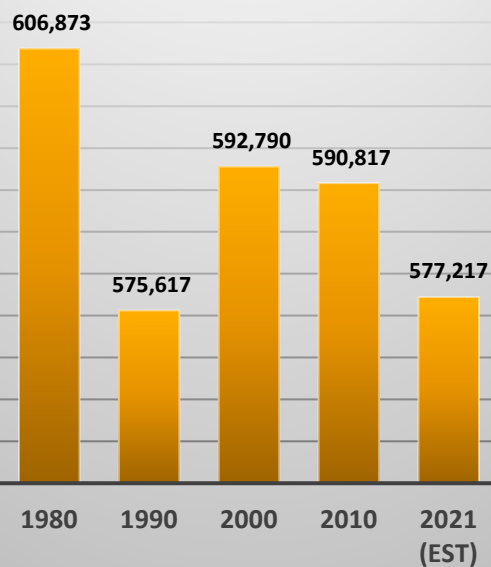




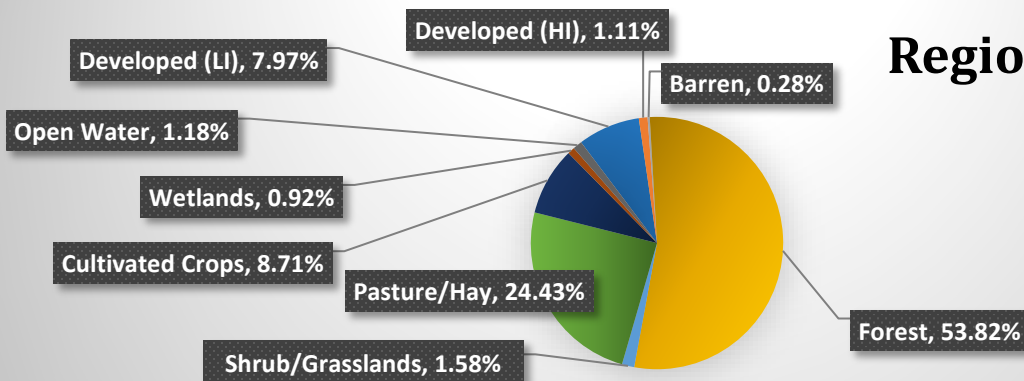
**Over the Years:
Population of the
Region**



Largest Places

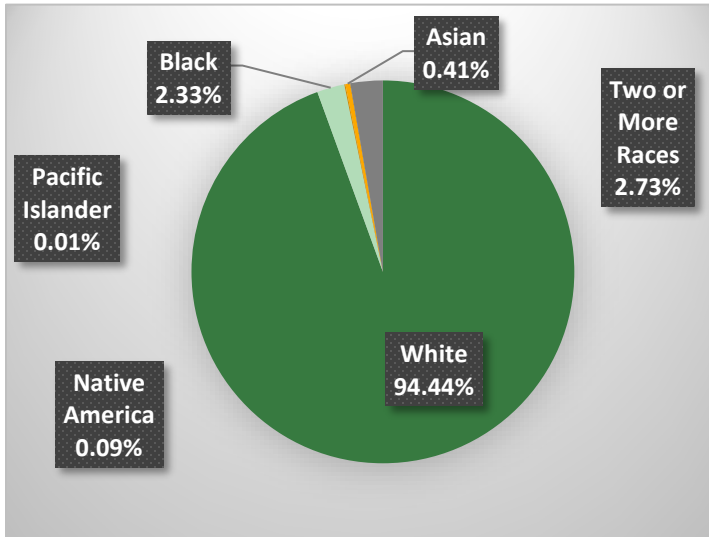
	2021 (ACS 5-Year Estimates)	2010 Census
Zanesville (Muskingum)	24,809	25,487
Steubenville (Jefferson)	18,122	18,659
New Philadelphia (Tuscarawas)	17,622	17,288
Dover (Tuscarawas)	13,083	12,826
Salem (Columbiana)	11,920	12,299

Regional Land Use

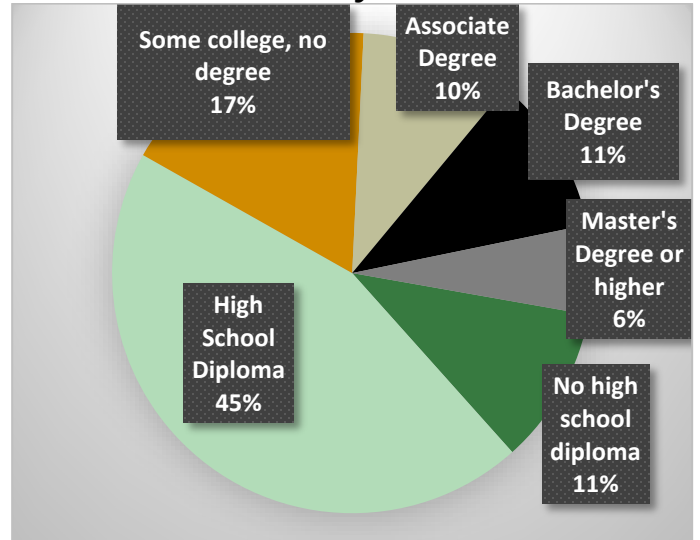


Population...


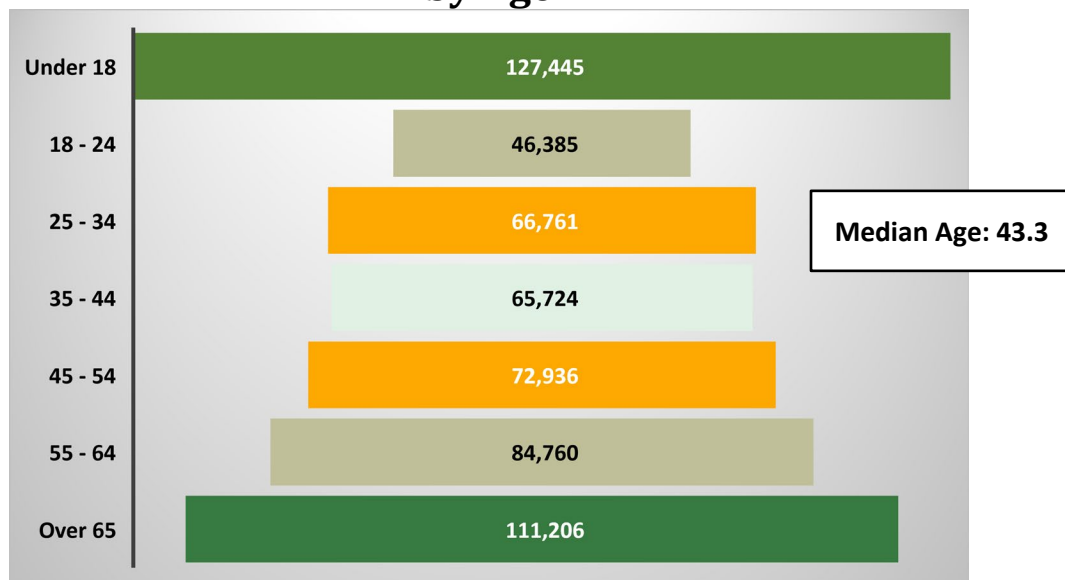
by Race



by Education Level

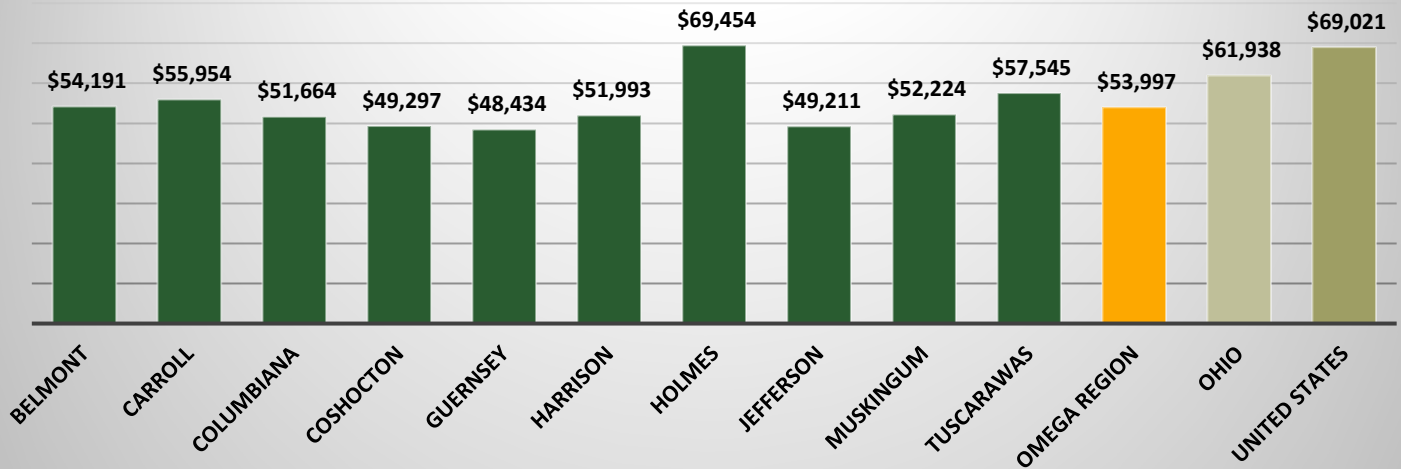


by Age



Finance

Median Household Income

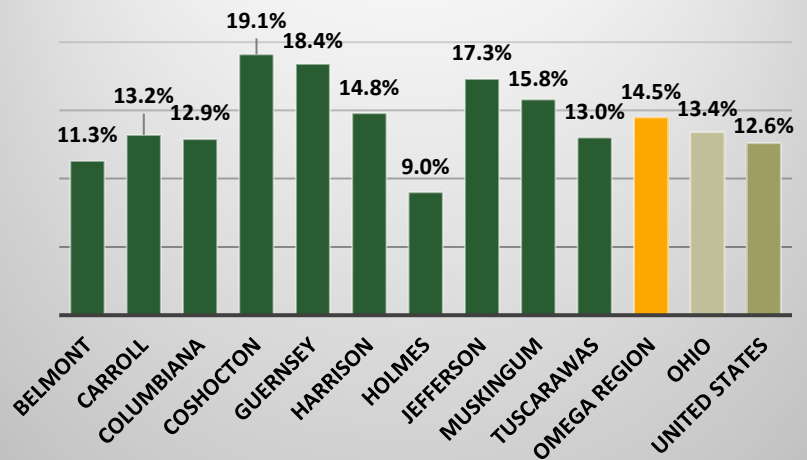


Total Transfer Payments	\$5,972,160,000
Payments to Individuals	\$5,477,585,000
Retirement & Disability	\$2,100,711,000
Medical Payments	\$2,556,104,000
Income Maintenance	\$443,434,000
Unemployment	\$45,257,000
Veterans Benefits	\$174,854,000
Federal Education & Training Assistance	\$102,238,000
Other	\$44,987,000

Taxes


Taxable Value of Real Property	\$11,573,823,990
Residential	\$6,856,634,340
Agriculture	\$1,832,796,640
Industrial	\$476,993,300
Commercial	\$1,488,398,620
Mineral	\$919,001,090
Ohio Income Tax Liability	\$250,750,347
Average per return	\$984

Poverty Rate



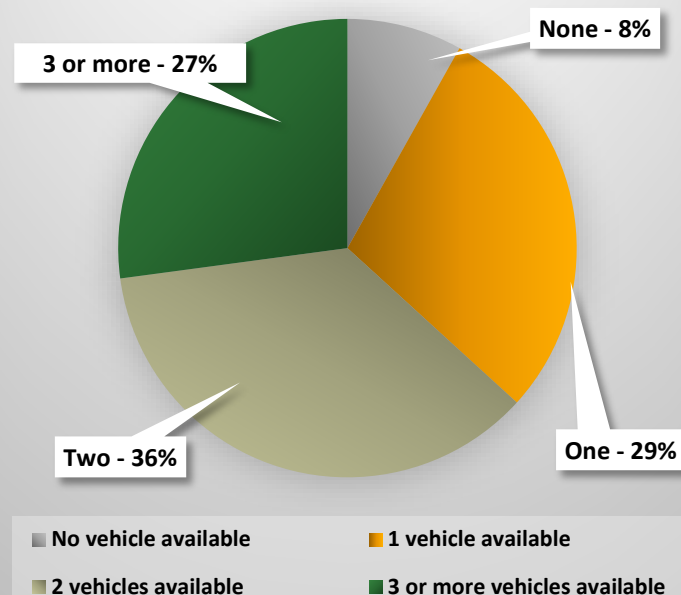
Housing & Transportation

Median Gross Rent	\$650
Median Monthly Owners Cost	\$1,269
Median Home Value	\$106,650
Total Housing Units	260,827
Owner – Occupied	163,585 – 72.1% of occupied units
Renter – Occupied	63,210 – 27.9% of occupied units
Vacant Units	34,032 – 13.0% of total units



Dennison Depot – Tuscarawas County

Vehicles per Household



Average Travel Time to Work 25.17 minutes

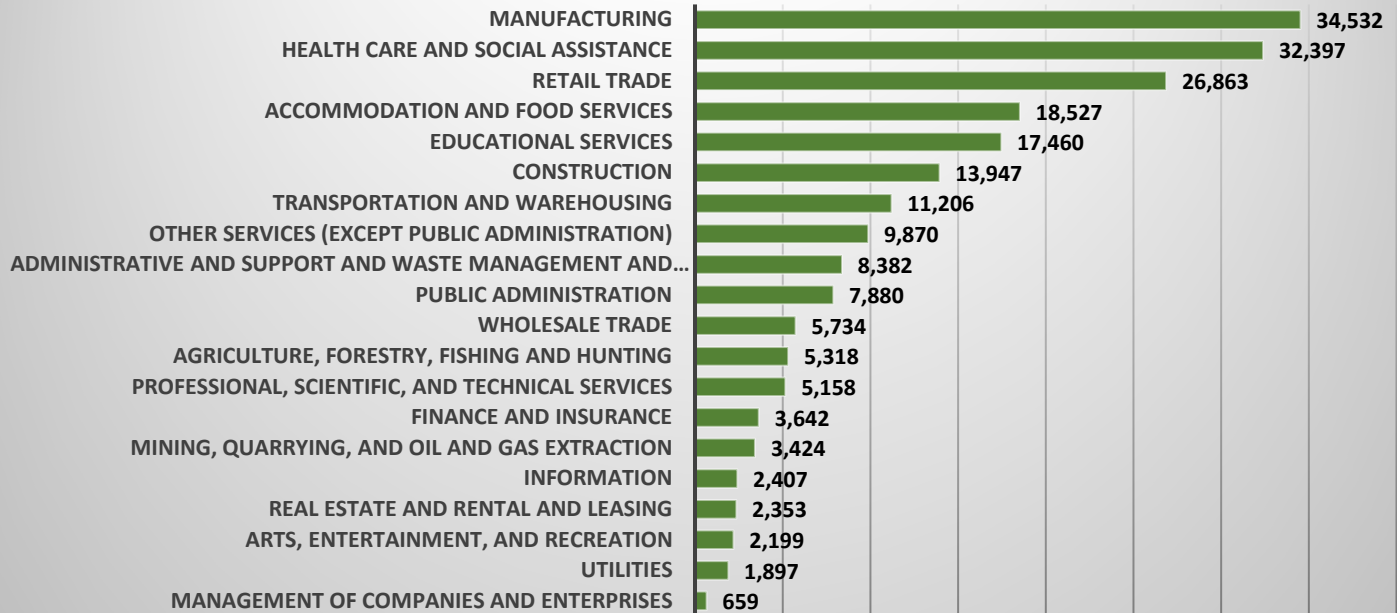
- 74% of residents with jobs live and work in the OMEGA region
- 26% of residents with jobs work outside of the region
- 14.5% of OMEGA region workers live outside of the region

Interstate Highway Miles	147.9
Turnpike Miles	0
U.S. Highway Miles	345.98
State Highway Miles	1,694.25
County, Township, and Municipal Road Miles	11,067.48
General Aviation	10

Industry & Etc.

Employment by Industry Clusters


People Employed



October 2022

Labor Force (not seasonally adjusted)	Unemployment Rate
256,400 (↓ 0.13% since Sept. 2021)	4.4% (↓ 0.6% since Sept. 2021)

Rhino at The Wilds – Muskingum County



Educational Resources

Public Schools	31
Private Schools	33
Charter Schools	5
4-year Universities	2
Regional Campuses	7
2-year Public Colleges/Satellites	6
Public Library Facilities	81
State Parks, Forests, Nature Preserves, etc.	92

Healthcare

Registered Hospitals	12
Number of beds	1,876
Physicians	657
Per capita	1.15 doctors for every 1000 people
Licensed Nursing Homes	67
Number of beds	5,411
Adults w/ Health Insurance (Age 18 - 64)	89.0%
Children w/ Health Insurance (Age <19)	92.6%