



OMEGA STEERING COMMITTEE

*MISSION: To Achieve Access and Mobility Through
Efficient and Effective Transportation for All*

**Regional Coordinated Transportation Pilot Program
November 17, 2020**

Zoom Housekeeping



- Please mute yourself to avoid background noise
- This meeting is being recorded to prepare minutes
- Slides will be available on OMEGA website later today
- Meeting minutes will be provided to all attendees
- Please feel free to ask questions in chat box, or just unmute and speak up at any time
- OPEN DIALOG IS WELCOMED

Agenda November 17, 2020

- Welcome
- Housekeeping
- Roll Call
- Mobility Ohio Project Update with Q&A
 - Chuck Dyer, ODOT
- Region 9 Coordinated Transportation Marketing Plan
- Special Project Voting
 1. Employment Transportation (Coshocton & Tusc. Counties) – Tracy Haines
 2. Regional Resource Guide – Nicki Silver
 3. OC/OC Strategic Planning Initiative – Shannon Hursey
 4. Media Outreach Project – Kennedy Webb
- Origin-Destination Mapping
 - Kevin Buettner, OMEGA
- Regional Software Access Project Update
 - Howard Stewart, Director, SEAT
- Preview of 2021
- For the Good of the Region
- Thank you and Adjourn for 2020!

Roll Call



- Please unmute yourself when called and acknowledge your attendance or type in the chat box. Anyone not called, please acknowledge yourself at the end.


MOBILITY OHIO PROJECT



Update and Q&A with Chuck Dyer, ODOT

<https://www.transportation.ohio.gov/wps/portal/gov/odot/programs/transit/transit-coordination-resources/mobility-ohio>

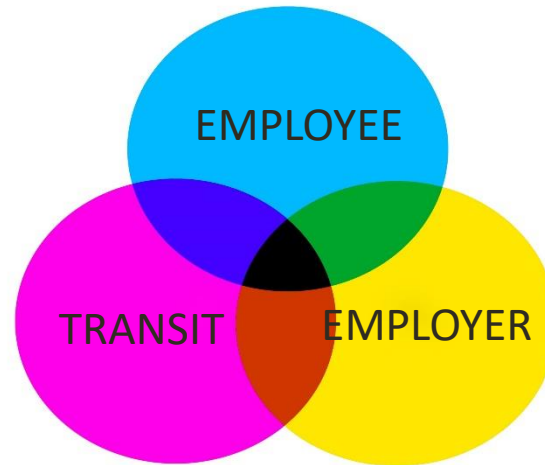
Time to Vote



Voting for acceptance and funding in full for Regional Projects for Special Funding




Employment Transportation Project




Tracy Haines, Mobility Manager, Coshocton County, Project Manager

Time to Vote




Regional Resource Guide



Nicki Silver, Mobility Manager, Muskingum and Guernsey County, Project Manager

Time to Vote




OC/OC Strategic Planning Initiative



Shannon Hursey, Tuscarawas County, spokesperson for OC/OC team, Project Manager

Time to Vote




Media Outreach Campaign




Kennedy Webb, OMEGA, Project Manager

Time to Vote



Origin- Destination Mapping



T

- Kevin Buettner, OMEGA

Origin-Destination Maps & Data


- Regional O-D Map Link: <https://arcg.is/CrD0q>
- Regional Destination Points Map Link: <https://arcg.is/K4iHH>
- Agency 2019 Links Coming Soon!

Provider/Agency	Map Type	WebApp Link 2017	WebApp Link 2018	WebApp Link 2019
REGIONAL Destination Points Map	Destination Points	https://arcg.is/1y8GS5	https://arcg.is/nuj1P	https://arcg.is/K4iHH
REGIONAL Origin-Destination Line Map	Line Segments	https://arcg.is/1KXeSi	https://arcg.is/1PqLjD	https://arcg.is/CrD0q
CAA of Columbiana County	Destination Points + Lines (Major Trips)	https://arcg.is/0qeSaW	https://arcg.is/1fa0b4	
Carroll County JFS	Destination Points + Lines (Major Trips)	https://arcg.is/1KfOnu	https://arcg.is/1Pymv80	
Carroll County Transit	Destination Points + Lines (Major Trips)	https://arcg.is/TD9r8	https://arcg.is/q05Dn	
CCCTA	Destination Points + Lines (Major Trips)	https://arcg.is/18T5iL	<i>No map; no data provided</i>	
EORTA/OVRTA	Destination Points + Lines (Major Trips)	https://arcg.is/19WrTO	<i>No map; no data provided</i>	<i>No map; no data provided</i>
Harrison County Public Transit	Destination Points + Lines (Major Trips)	https://arcg.is/0rP0Xe	https://arcg.is/nyifG	<i>No map; no data provided</i>
Horizons	Destination Points + Lines (Major Trips)	https://arcg.is/0CWx8n	https://arcg.is/1qKTS5	
Muskingum County JFS	Destination Points + Lines (Major Trips)	https://arcg.is/1qWbPm	<i>No map; no data provided</i>	<i>No map; no data provided</i>
National Church Residences	Destination Points + Lines (Major Trips)	https://arcg.is/Cv9aL	https://arcg.is/OLTqKu	
Primetime Office on Aging	Destination Points + Lines (Major Trips)	https://arcg.is/11aXy	https://arcg.is/01m1Cb	<i>No map; no data provided</i>
Quality Care Partners	Destination Points + Lines (Major Trips)	https://arcg.is/1jmn9L	<i>No map; no data provided</i>	<i>No map; no data provided</i>
Society for Equal Access	Destination Points + Lines (Major Trips)	https://arcg.is/1bnLzu	<i>No map; no data provided</i>	<i>No map; no data provided</i>
SEAT	Destination Points + Lines (Major Trips)	https://arcg.is/18eTeb	https://arcg.is/Ori5r4	
SSOBC	N/A	<i>No map; no data provided</i>	https://arcg.is/1eKWv4	

Origin-Destination Maps & Data

- Total Trips 2017 (15 providers): 233,596
- Total Trips 2018 (10 providers): 279,949
- **Total Trips 2019 (9 providers): 273,385**

- Total Out-of-Region Destinations 2017 (15 providers): 21,445
- Total Out-of-Region Destinations 2018 (10 providers): 15,542
- **Total Out-of-Region Destinations 2019 (9 providers): 19,091**



Preview of 2021

- Implementation and/or progress of special projects
- Determine strategies for the updated regional goals
- Update project lists for ODOT 5310/5311 funding
- Advance the Regional Software Access project
- Begin implementation of Mobility Ohio Project initiatives
(cost allocation pilot)
- Pilot GOhio Commute Platform (timeframe uncertain)
- Advance the regional 5310 project scoring with ODOT
(timeframe uncertain)
- Launch individual county and regional marketing efforts

For the Good of the Order



Regional COVID-19 Vehicle

NEW 5311 provider
ACCESS TUSC
service starting Jan. 2021

NEW Mobility Managers:
Evan Scurti, Jefferson Co.
Mindy Berkey, Tuscarawas Co.
Kevin Davis, EORTA (Belmont)

Any other announcements?



Questions and Comments

Contact information:

Deborah Hill, MBA

Transit Planner

Office (740) 439-4471 ext. 212

Cell (330) 383-2252

Email: dhill@omegadistrict.org

Website: <https://omegadistrict.org/programs/transit/rcc/steering/>